OUTSIDE

C-E

VOL. 2

1917

Vol. 2
Outside
C.E.

365

Assessors Map Book

of

SACRAMENTO COUNTY

(Outside City Limits)

Accompanying Assessors Roll

for

1917

I hereby certify that the following is a true and correct Map of the lands embraced within the boundaries of SACRAMENTO COUNTY (Outside City Limits) exclusive of Sacramento City as drawn and compiled by me from official data and surveys of record.

Sacramento March 1st 1917

.....
County Surveyor.

Mapped.

366

CALIFORNIA ACRES

TRACT No.1
located in
Sections 3-4 T.5N. R.7E.
Scale: 1" = 400 ft.

Alabama S.D.

All blanks below assessed to California Acres Co. ✓

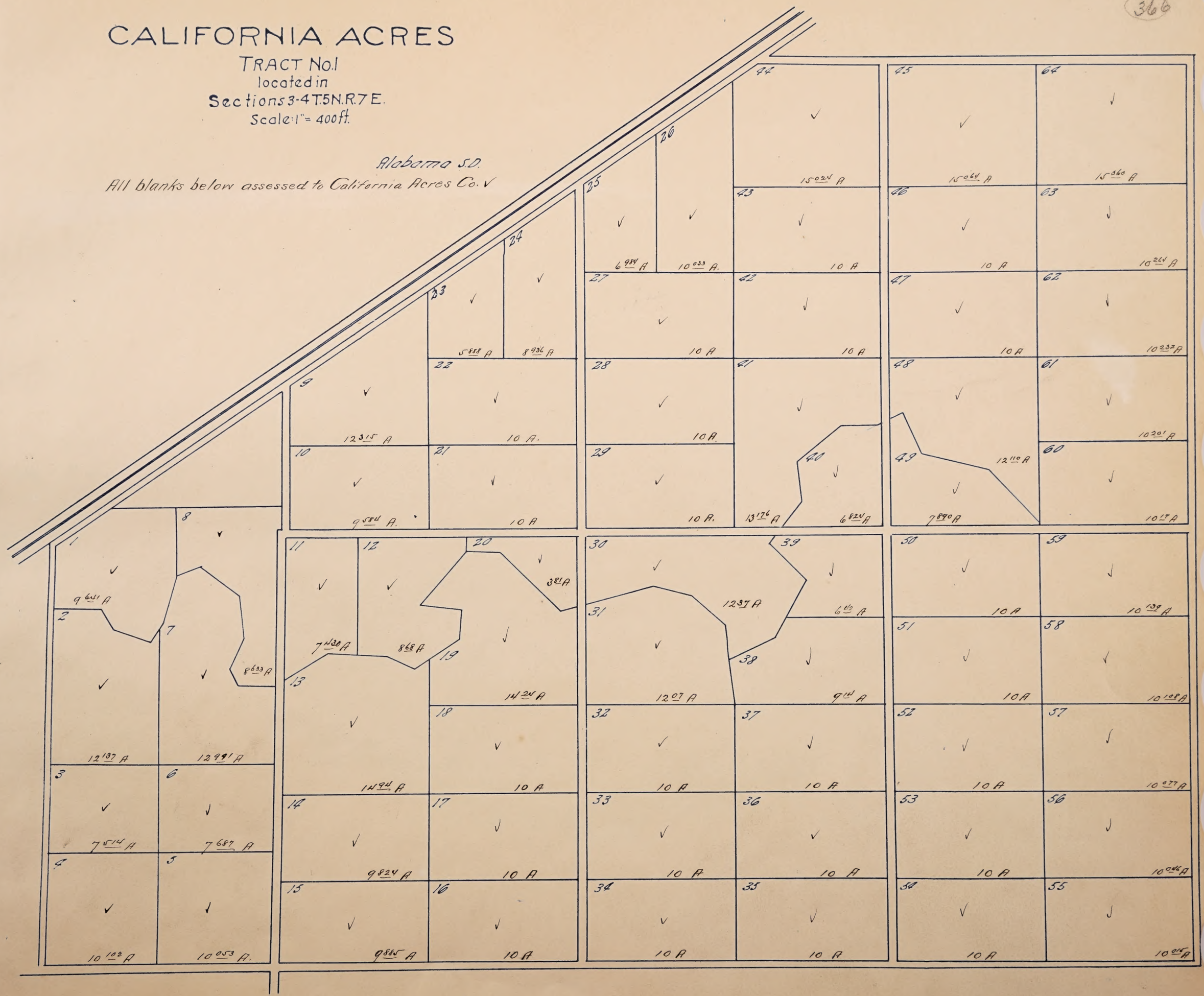

Mapped.

CAMELLIA

(367)

CAMELLIA ACRES

BEING THE

S.W. 1/4 of Sec. 31, T. 8 N., R. 6 E.

Scale 1" = 300'

All blanks below assessed to T. Wah Hing and Song Hing ✓

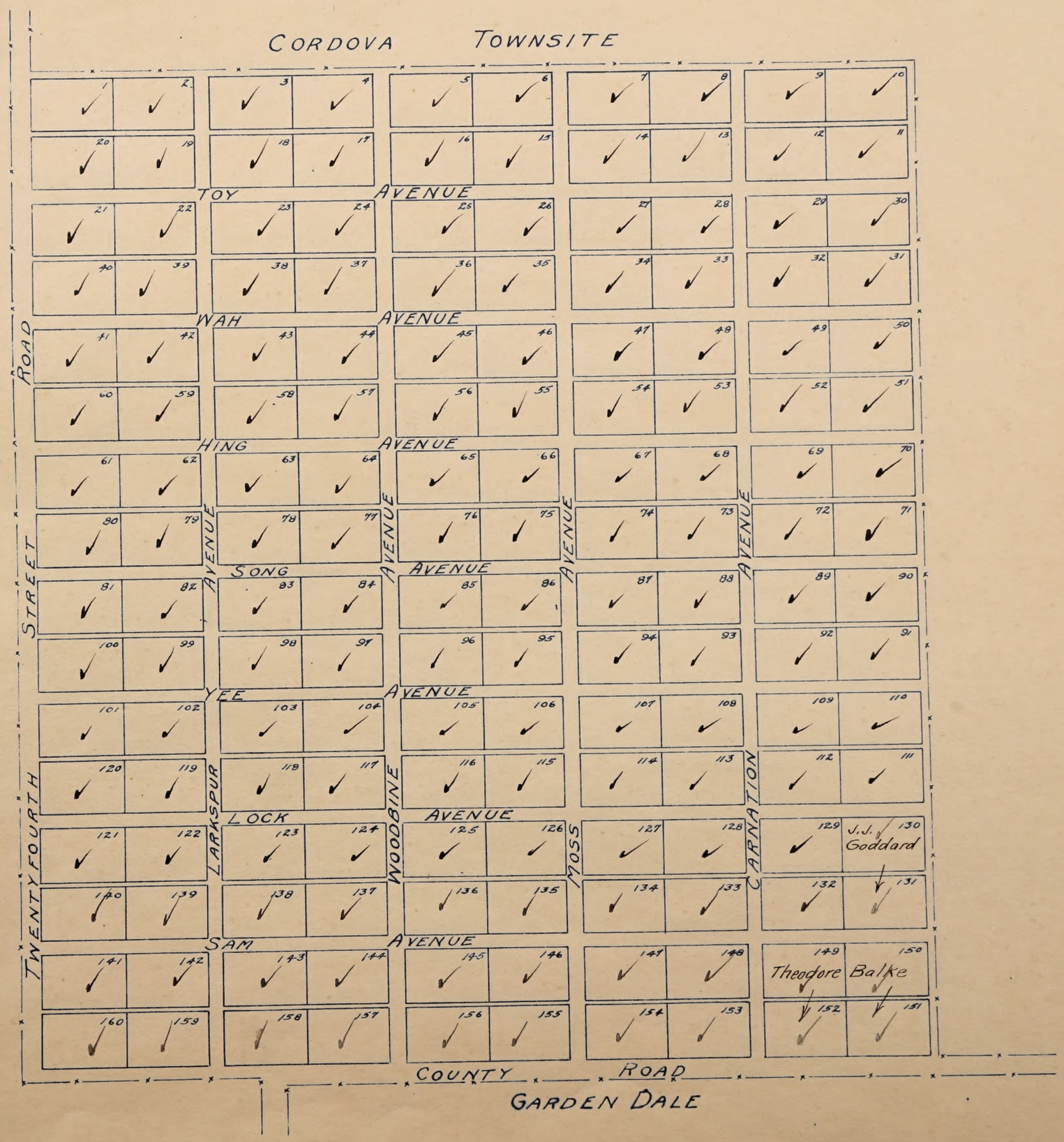

Mapped.

CAMELLIA HEIGHTS

LOCATED IN THE

N.E. 1/4 of Sec. 19, T8N., R5E

Scale: 125' = 1"

369

Mapped.

CAMELLIA PARK

LOCATED IN
Sec's 29 & 30 T.8N.R.5E.
Scale: 200'=1"

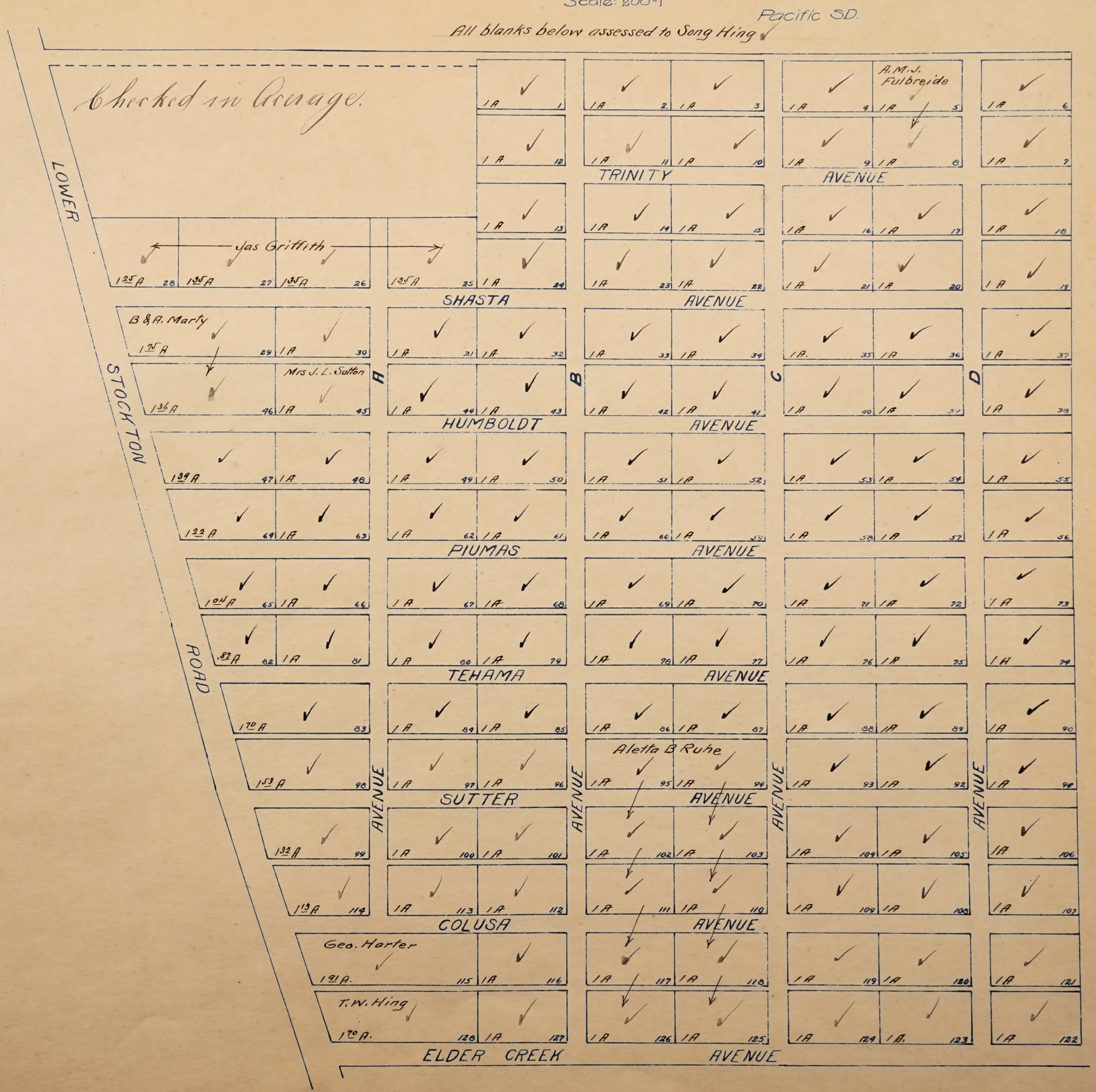

Mapped.

371

CARDWELL COLONY.

Scale, 10 chains=1 inch

ORANGE VALE S. D.

All blanks below assessed to P.S & B.F. Driver

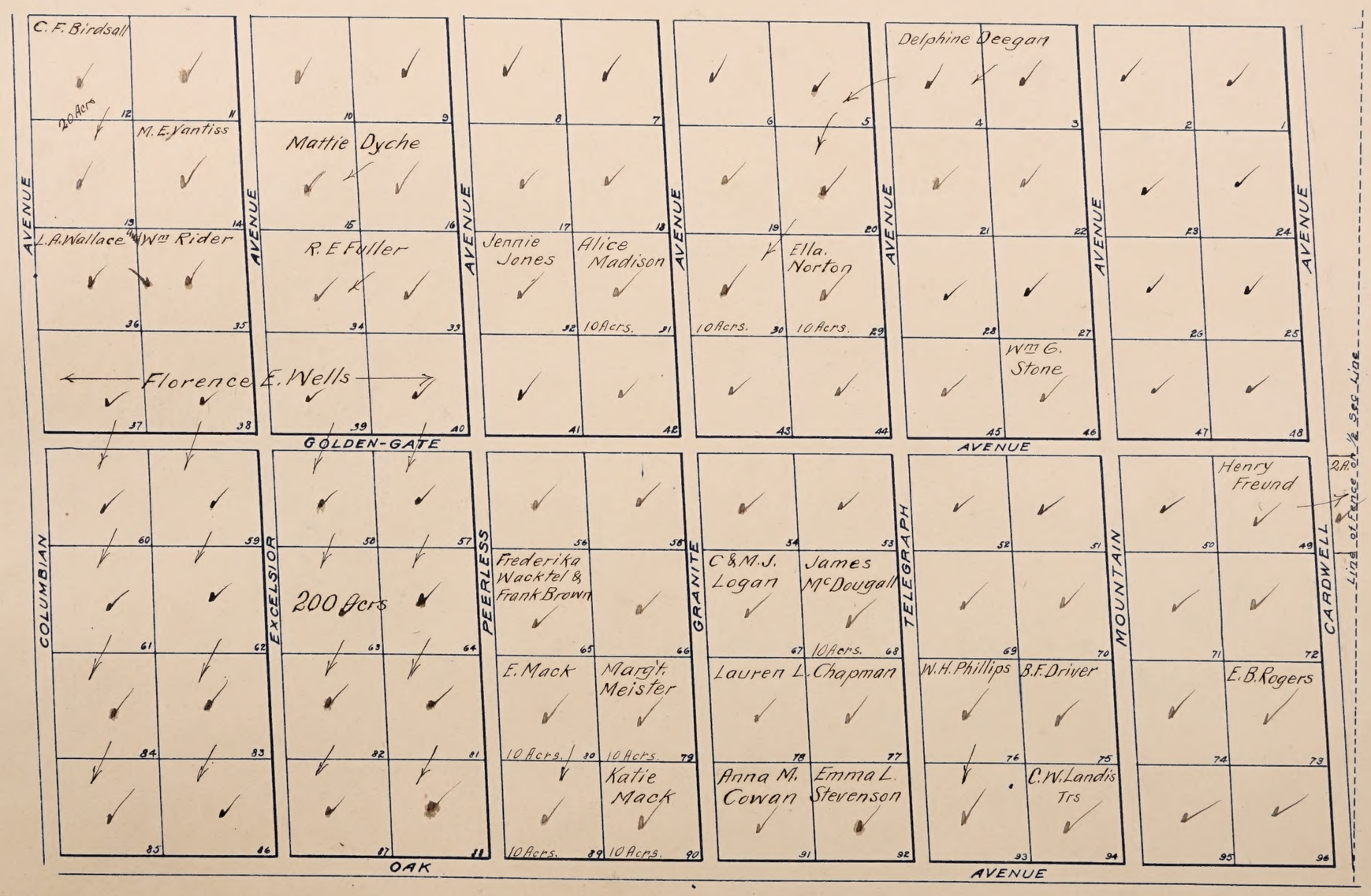

Mapped.

CARLETON

LOCATED IN THE

N. 1/2 of Sec. 24, T. 8 N., R. 5 E.

Scale: 100' = 1"

572

All blanks below assessed to Hickman Inv. Co. ✓ — ~~Sutter~~ Fremont S.D.

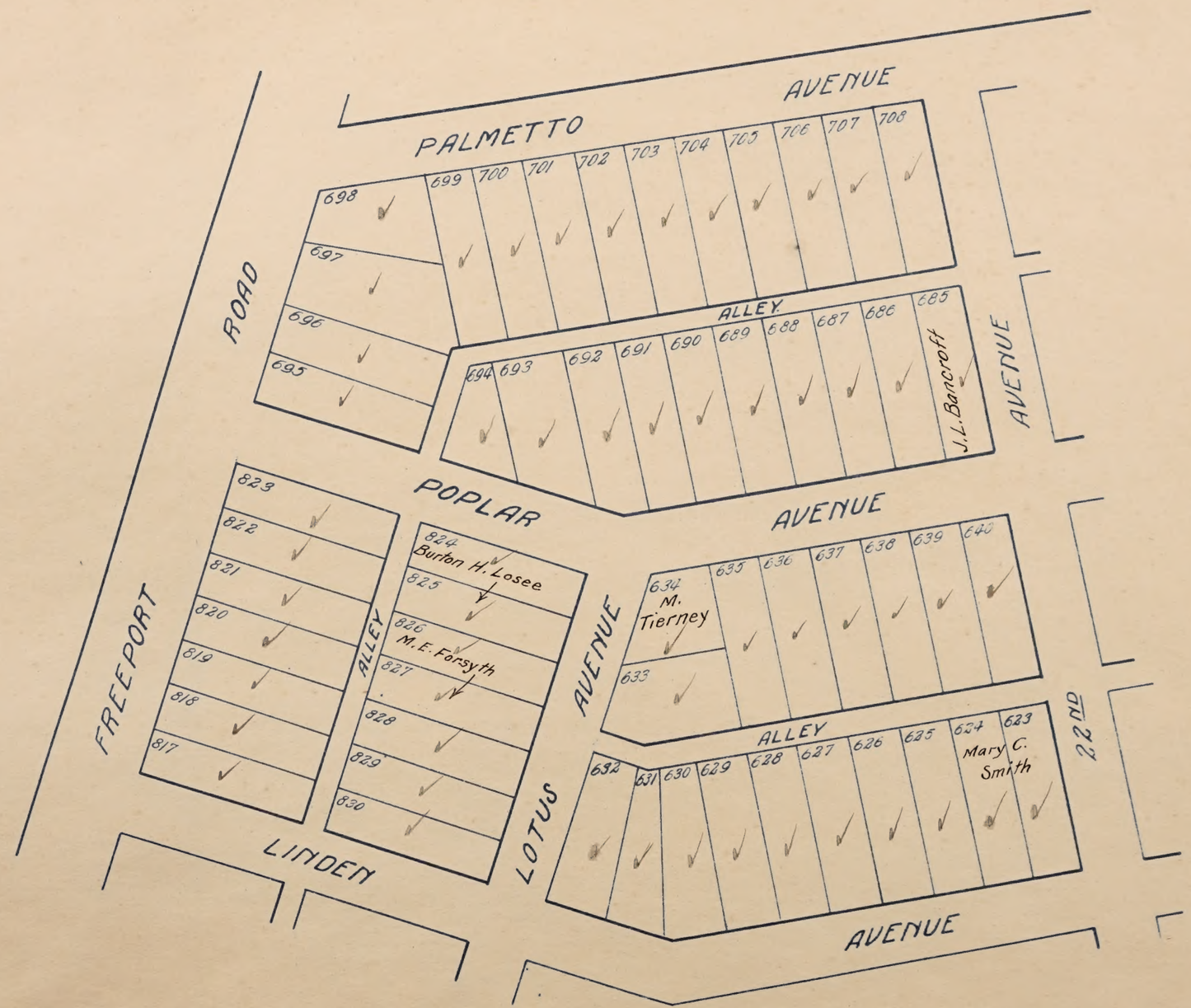

Mapped.

CARLETON

LOCATED IN THE

N. ½ of Sec. 24, T. 8 N., R. 5 E.

Scale: 100' = 1"

All blanks below assessed to Hickman Inv. Co. ✓

Freeman ~~Sutter~~ S.D.

Mapped.

CARLETON

LOCATED IN THE

N. ½ of Sec. 24, T. 8 N., R. 5 E.

Scale: 100' = 1"

All blanks below assessed to Hickman Inv. Co.

Fremont S.D

Mapped.

CARLETON

LOCATED IN THE

N. 1/2 of Sec. 24, T. 8 N., R. 5 E.

Scale: 100' = 1"

All blanks below assessed to Hickman Inv. Co. ✓

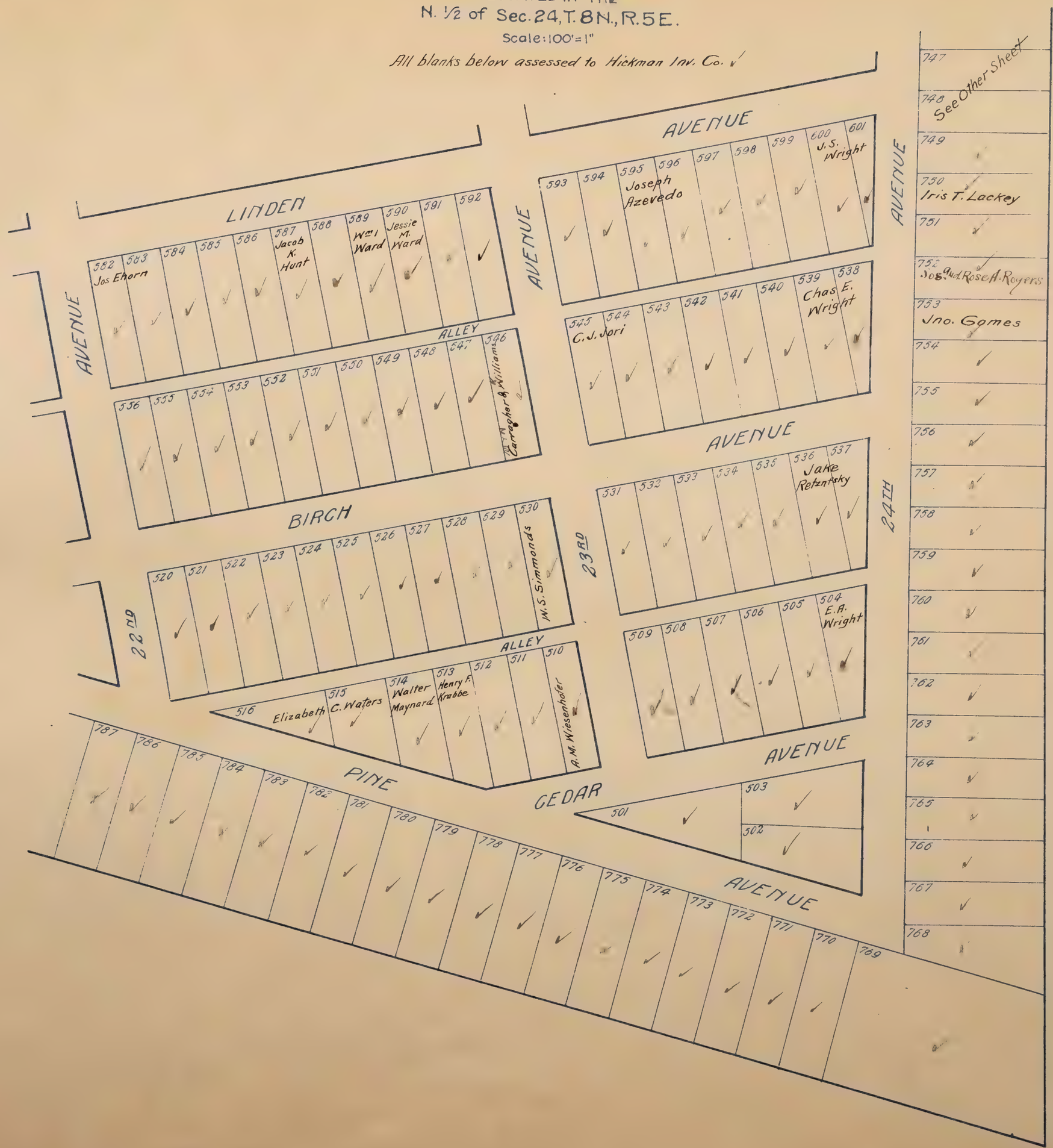

Mapped.

CARMICHAEL COLONY

LOCATED IN

San Juan Grant

Scale: 600'=1"

San Juan S.D.

All blanks below assessed to Rex Realty Co.

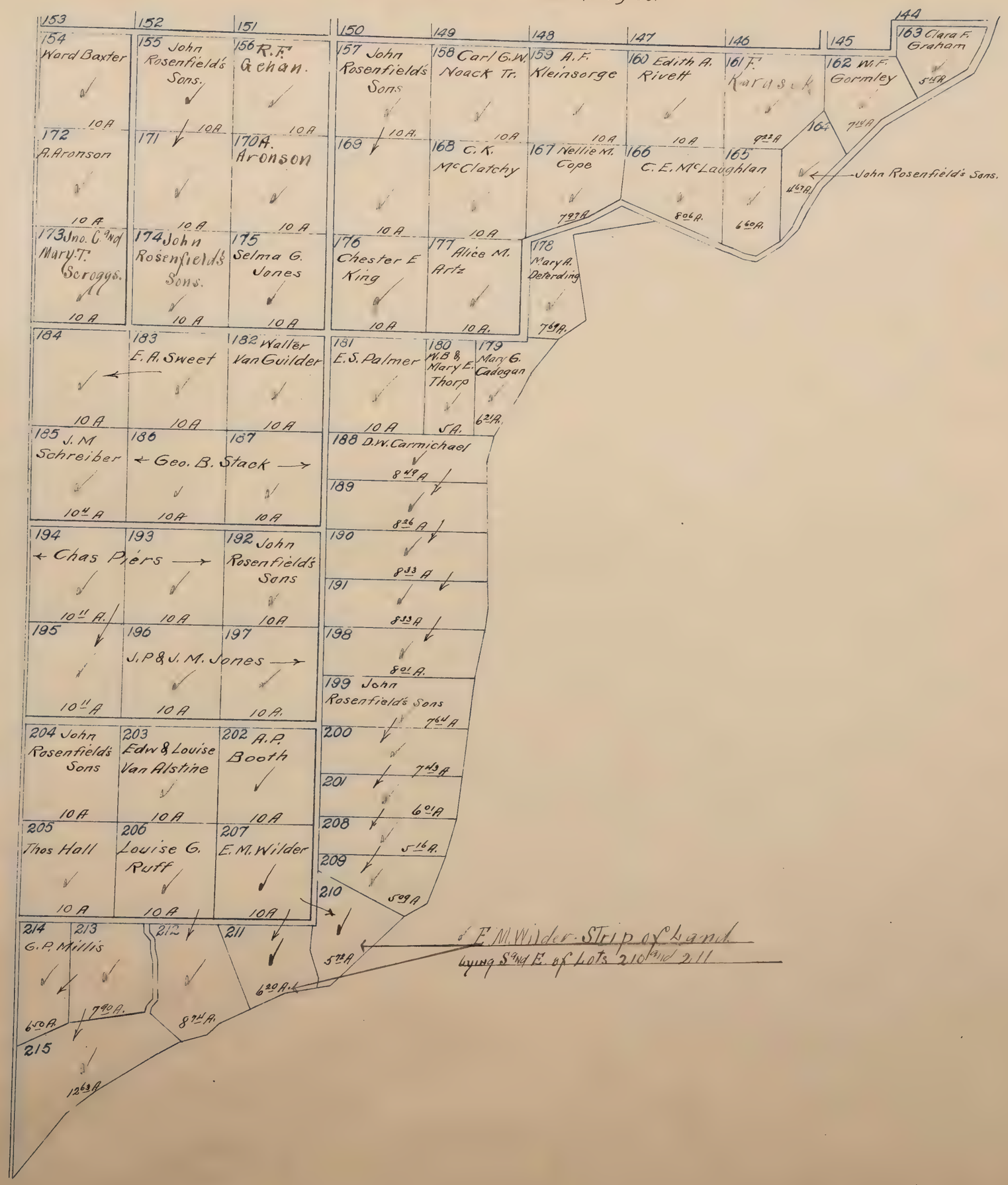

Mapped

CARMICHAEL COLONY

LOCATED IN

San Juan Grant

Scale: 600 = 1"

San Juan Co.

327

All blanks below assessed to Rex Realty Co.

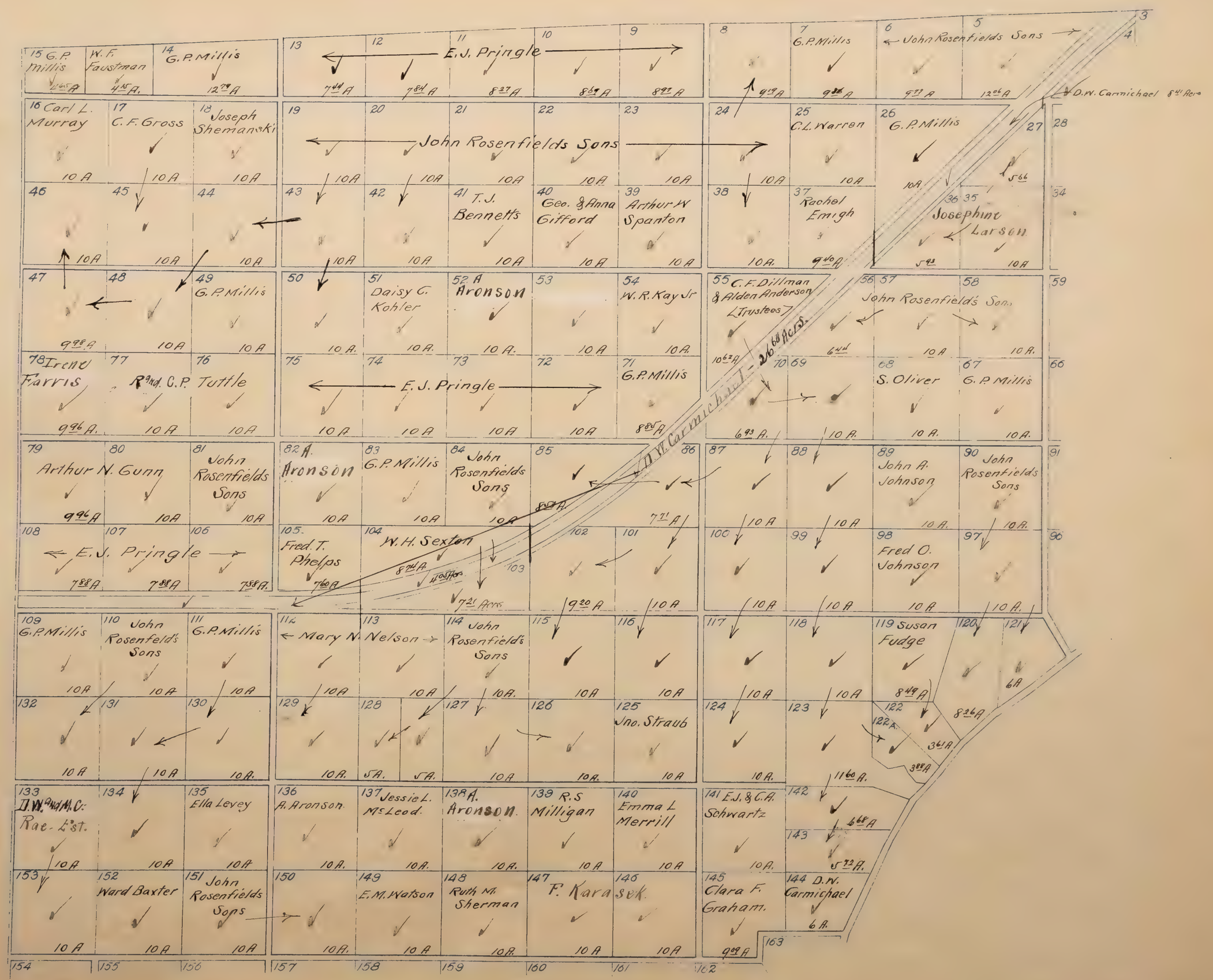

Mapped.

CARMICHAEL COLONY

LOCATED IN
San Juan Grant
S[illegible]

San Juan S.D.

All blanks below assessed to Rex Realty Co.

Mapped.

CARMICHAEL COLONY NO. 2

located in

Sec's 55 & 56 Rancho Del Paso

Scale: 1" = 600 feet

San Joaquin Co.

All blanks below assessed to D.W. Carmichael & Henry Mitau. ✓

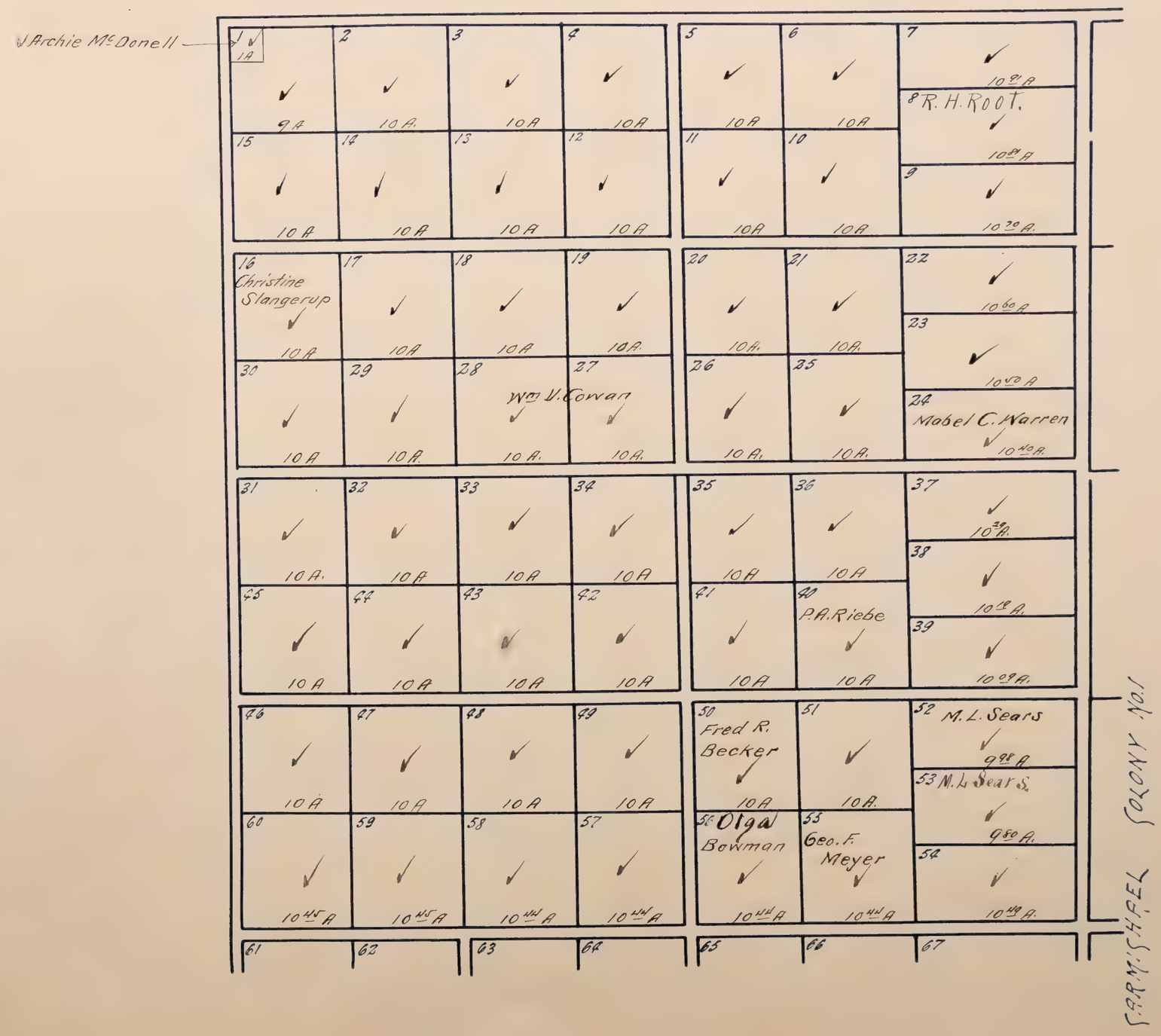

CARMICHAEL COLONY NO. 2

located in

Sec's 55 & 56 Rancho D. Paso

Scale: 1" = 600 feet

San Juan S.D.

All blanks below assessed to Carmichael & Mitau. ✓

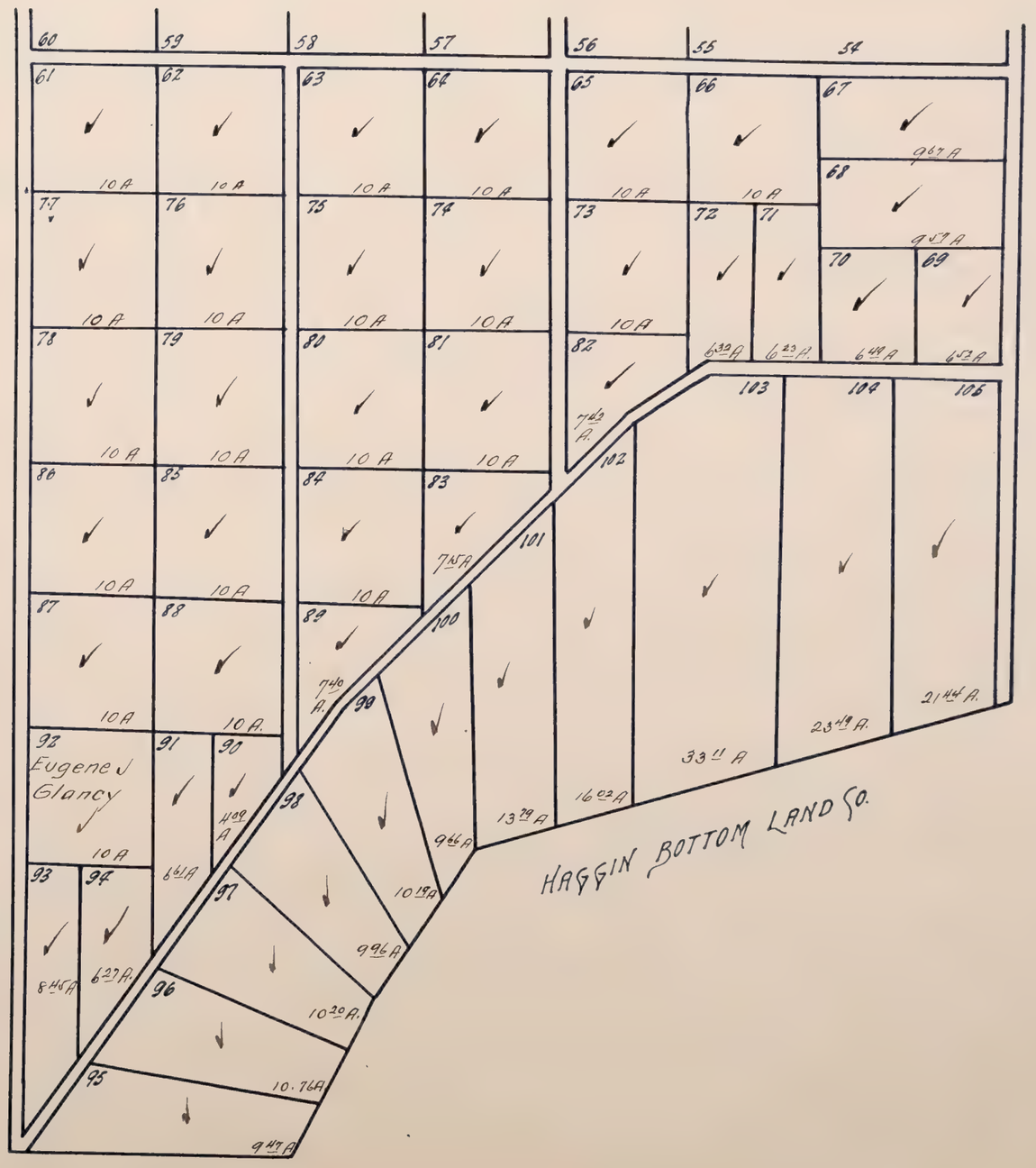

Mapped.

CEDARHURST

OR

H. J. GOETHE CO'S. SUBD. No 91

LOCATED IN THE

N.W.1/4 of Sec. 23, T.8 N., R.5 E.

Scale: 3 chs. = 1"

Washington S. D.

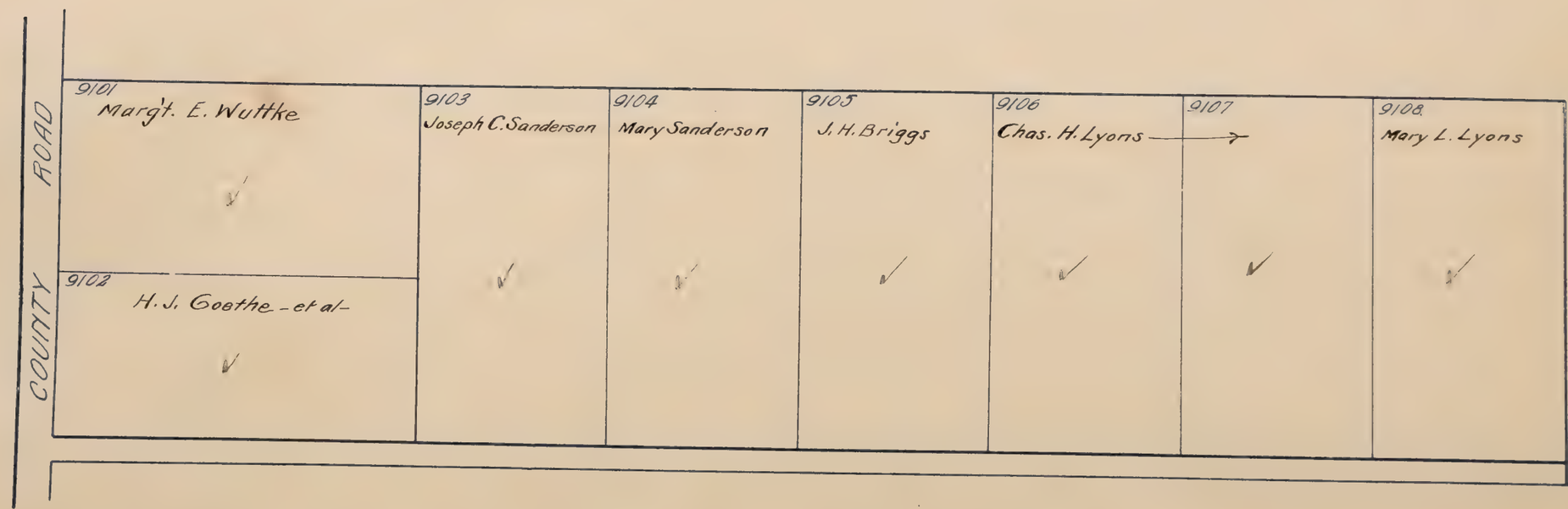

Cedarhurst

Mapped.

CENTRAL CALIFORNIA TRACTION COLONY NO. 1.

LOCATED IN

Sections 17, 19, 20, T. 5 N. R. 7 E.

Scale: 600 ft. = 1 inch.

All blanks below assessed to Herald Realty Co. ✓

Alabama S. D

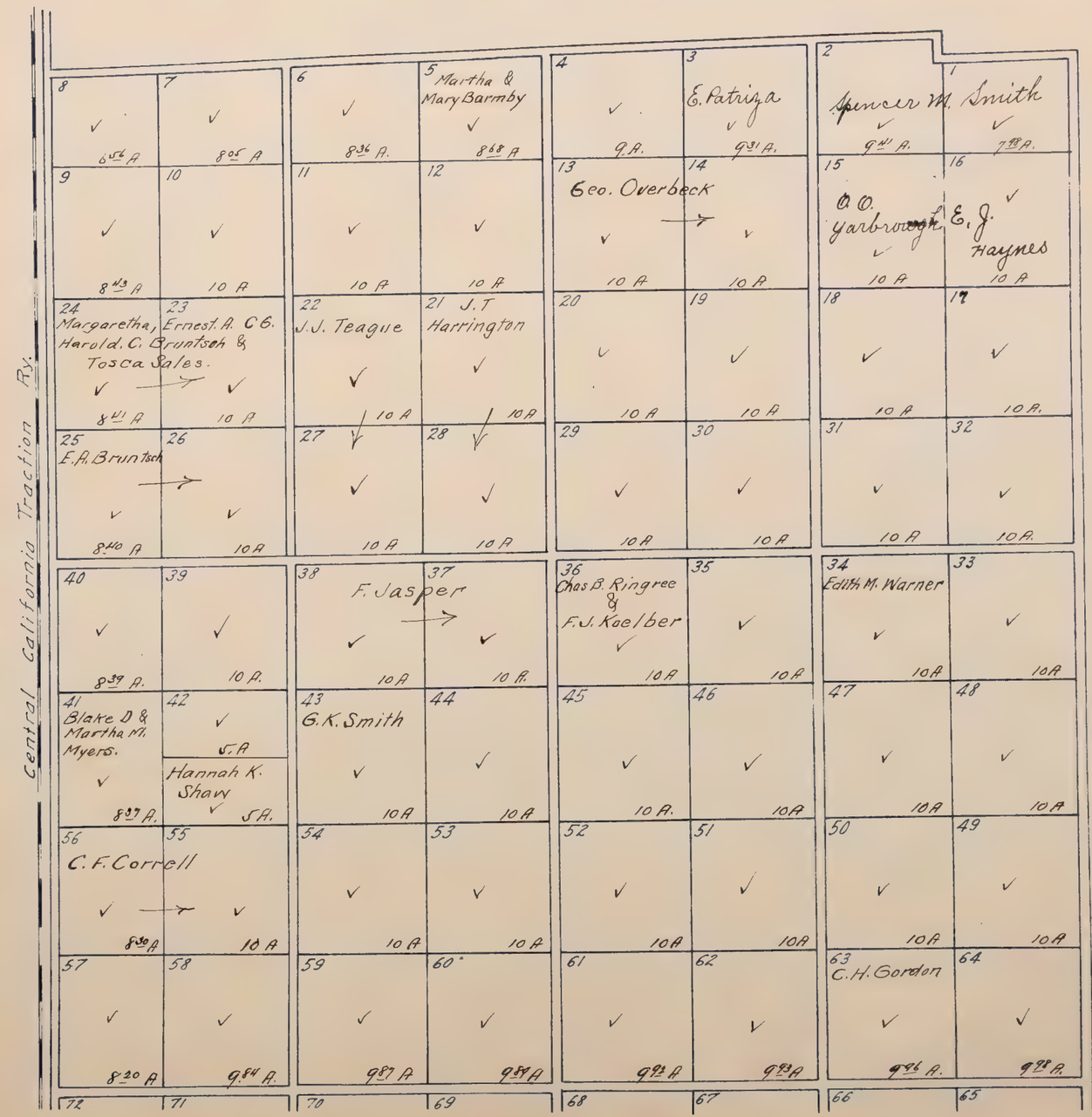

Central Cal. 1

CENTRAL CALIFORNIA TRACTION COLONY NO. 1.

LOCATED IN

Sections 17, 19, 20, T. 5 N. R. 7 E.

Scale: 600 ft. = 1 inch.

All blanks below assessed to Herald Realty Co. ✓

Brown S. D

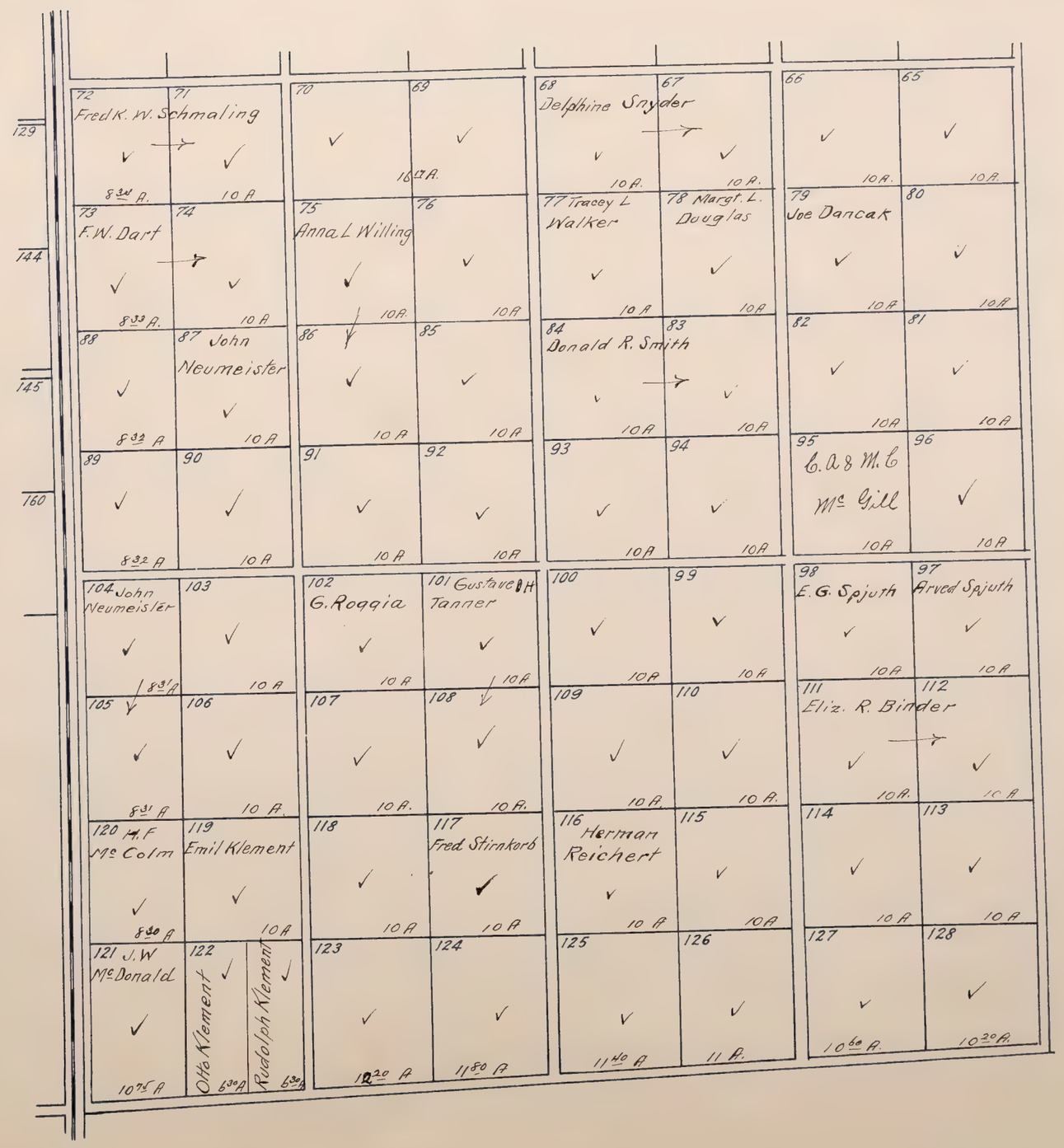

Mapped.

CENTRAL CALIFORNIA TRACTION COLONY NO. 1.

LOCATED IN

Sections 17, 19, 20, T. 5 N. R 7 E

Scale: 600 ft. = 1 inch.

All blanks below assessed to Herald Realty Co. ✓

Mapped.

CENTRAL CALIFORNIA TRACTION COLONY NO. 2

LOCATED IN

Sections 5, 8, & 9 T. 5 N. R. 7 E.

Scale 600 ft. = 1 inch.

All blanks below assessed to R.E. Wallace ✓

Central Cal. 2

Mapped.

CENTRAL CALIFORNIA TRACTION COLONY NO 2.

LOCATED IN

Sections 5, 8, & 9 T. 5 N. R. 7 E.

Scale 600 ft. = 1 inch.

All blanks below assessed to R. E. Wallace ✓

Alabama S.D.

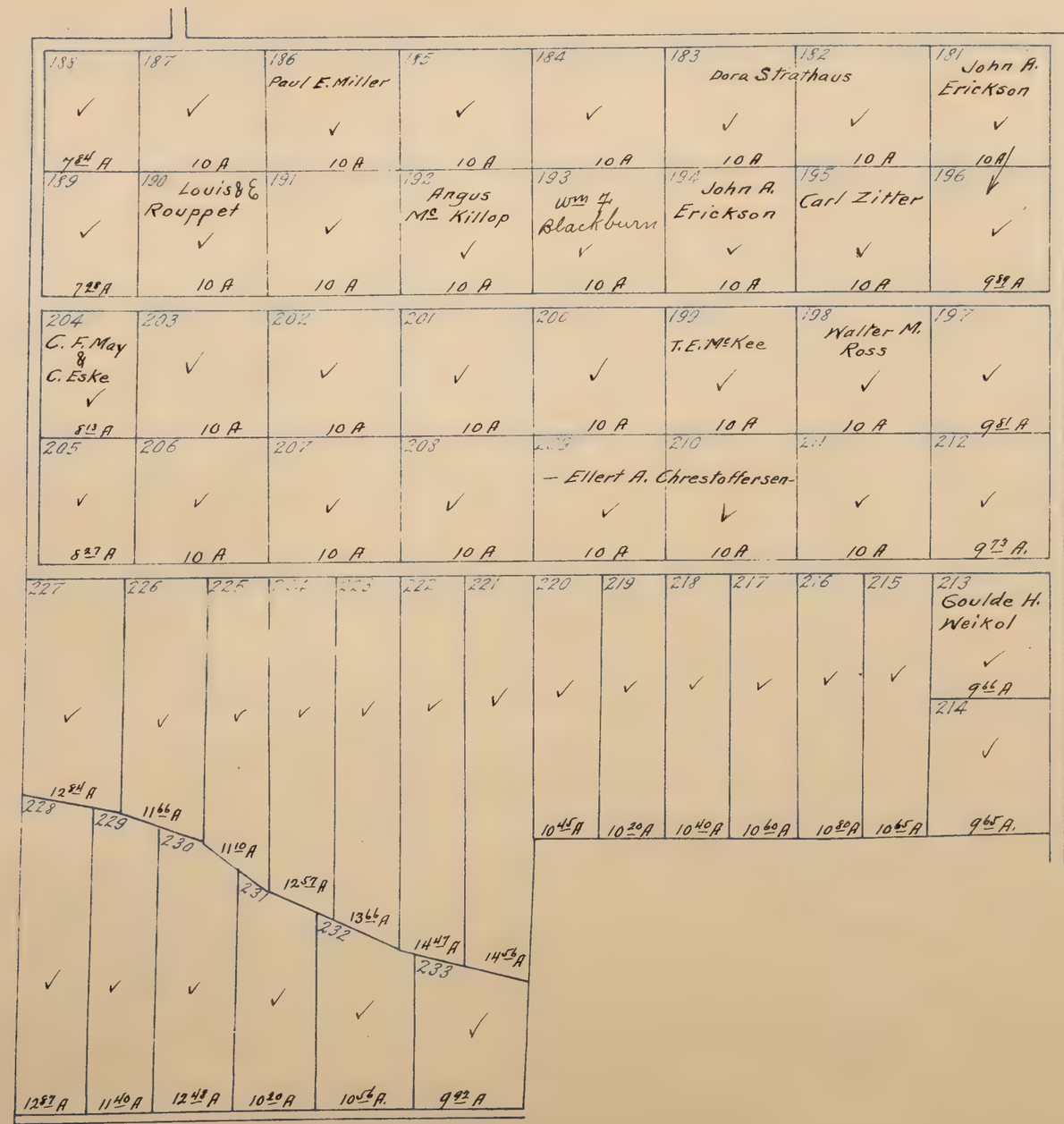

Mapped.

CENTRAL CALIFORNIA TRACTION COLONY NO. 3.

LOCATED IN

Section 7. T. 5 N. R. 7 E.

Scale: 300 ft. = 1 inch.

All blanks below assessed to San Juan Investment Co. ✓

Alabama S. D.

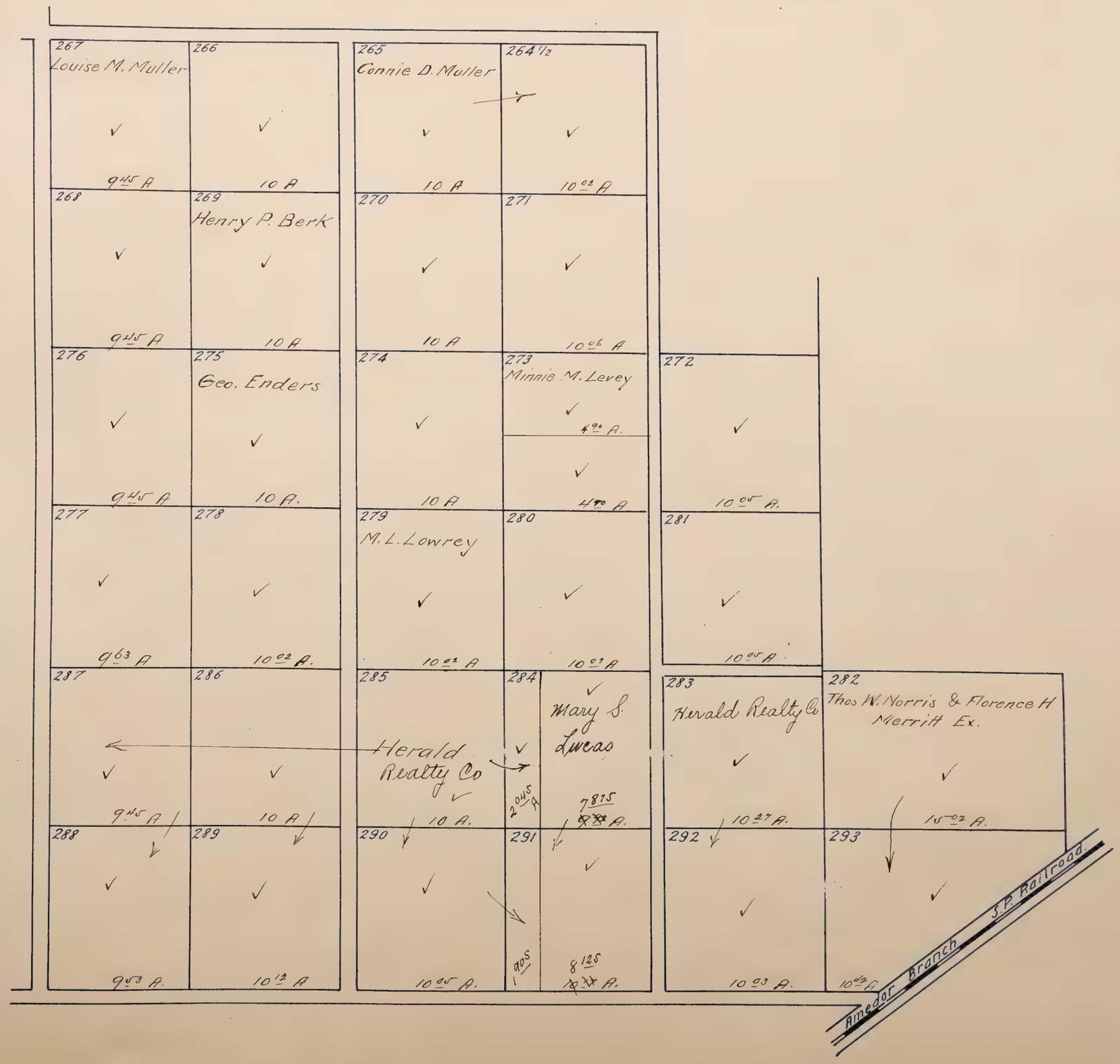

CentralCal.3

Mapped

CENTRAL CALIFORNIA TRACTION COLONY NO. 4.

LOCATED IN

Sections 16, 22, T. 5 N. R. 7 E.

Scale: 400 ft. = 1 inch

All blanks below assessed to San Juan Investment Co & Geo. A. Starkweather. ✓

Central Cal. 4

Mapped.

CENTRAL CALIFORNIA TRACTION COLONY NO. 4.

LOCATED IN

Sections 16, 22, T. 5 N. R. 7 E.

Scale: 400 ft. = 1 inch

Brown S. D.

All blanks below assessed to San Juan Investment Co ✓



Mapped.

C.C.T UNIT NO. 6

located in

Section 1, 2, 12 T.6N.R.6E. & 6 T.6N.R.7E. & Hartnell Grant

Scale 1" = 600 ft.

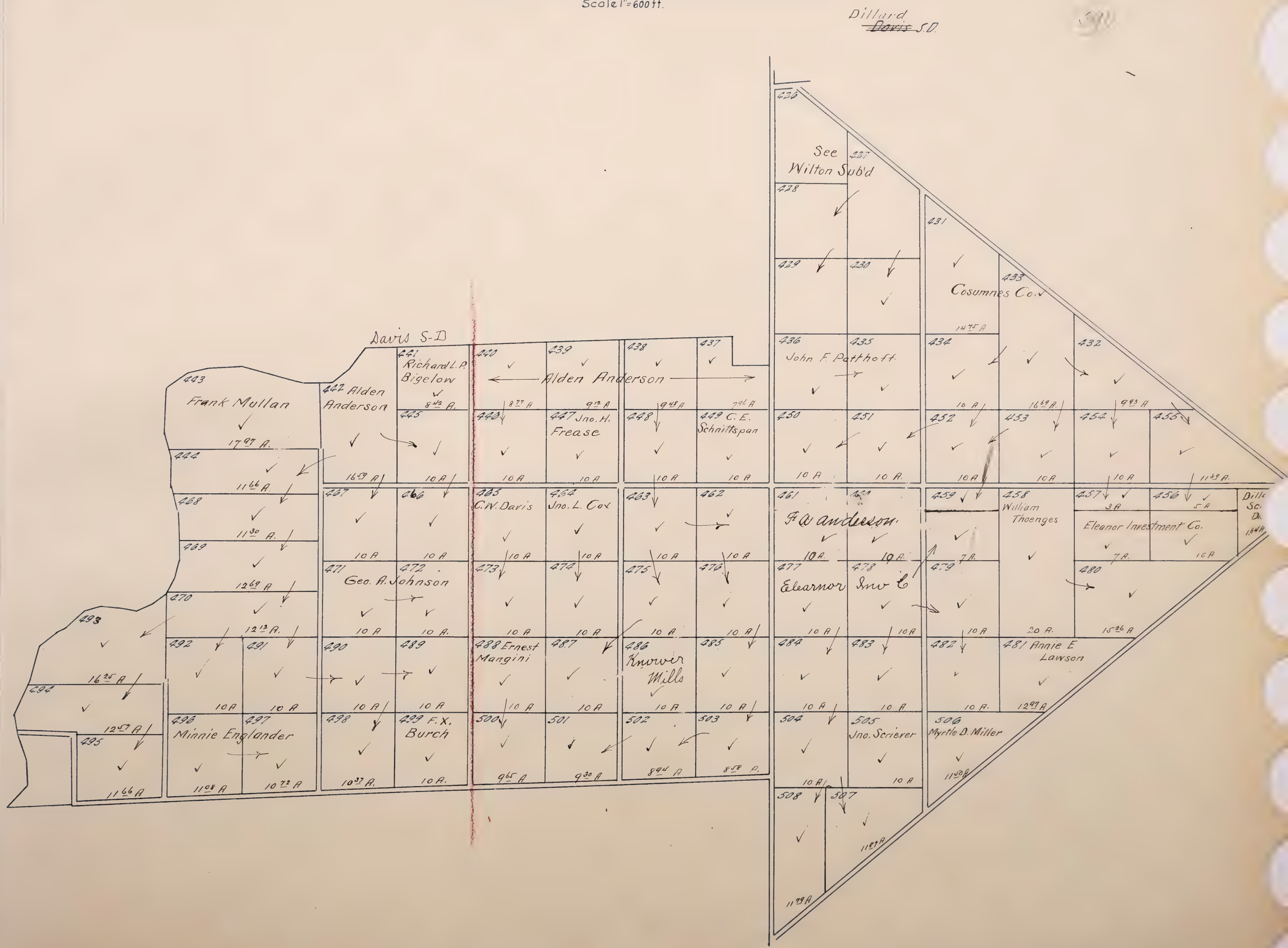

Mapped.

C.C.T. UNIT NO. 7

located in
Hartnell Grant.
Scale: 1" = 600 ft.

Lee S.D.

C.C. 7

Mapped.

C.C.T UNIT NO.7

located in
Hartnell Grant
Scale 1" = 600 ft

Dillard S.D.

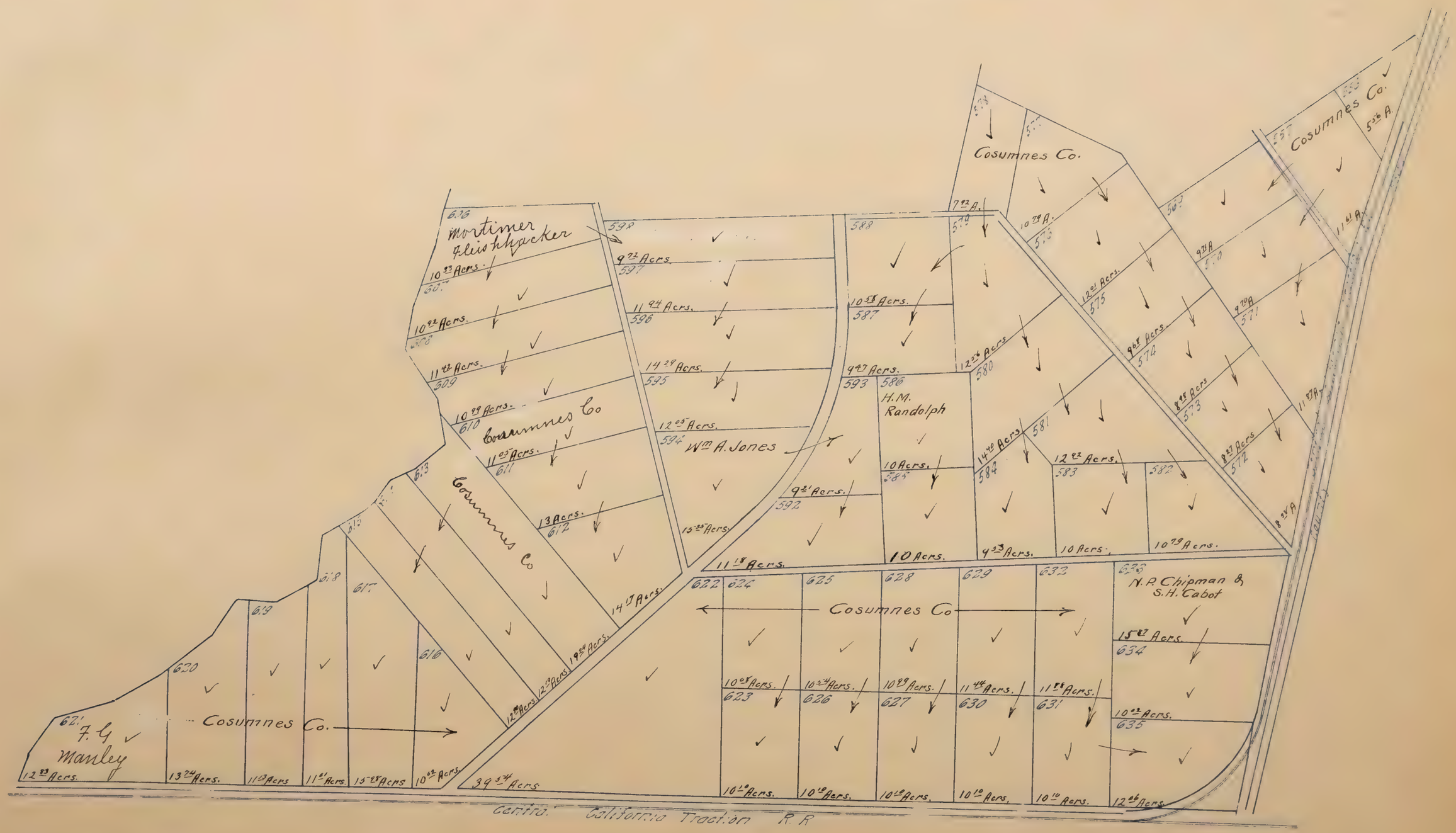

Mapped.

C.C.T. UNIT NO. 8

located in
Lot 9 Hartnell Grant
Scale 1" = 600 ft.

Lee S.O.

All blanks below assessed to Eleanor Investment Co. ✓

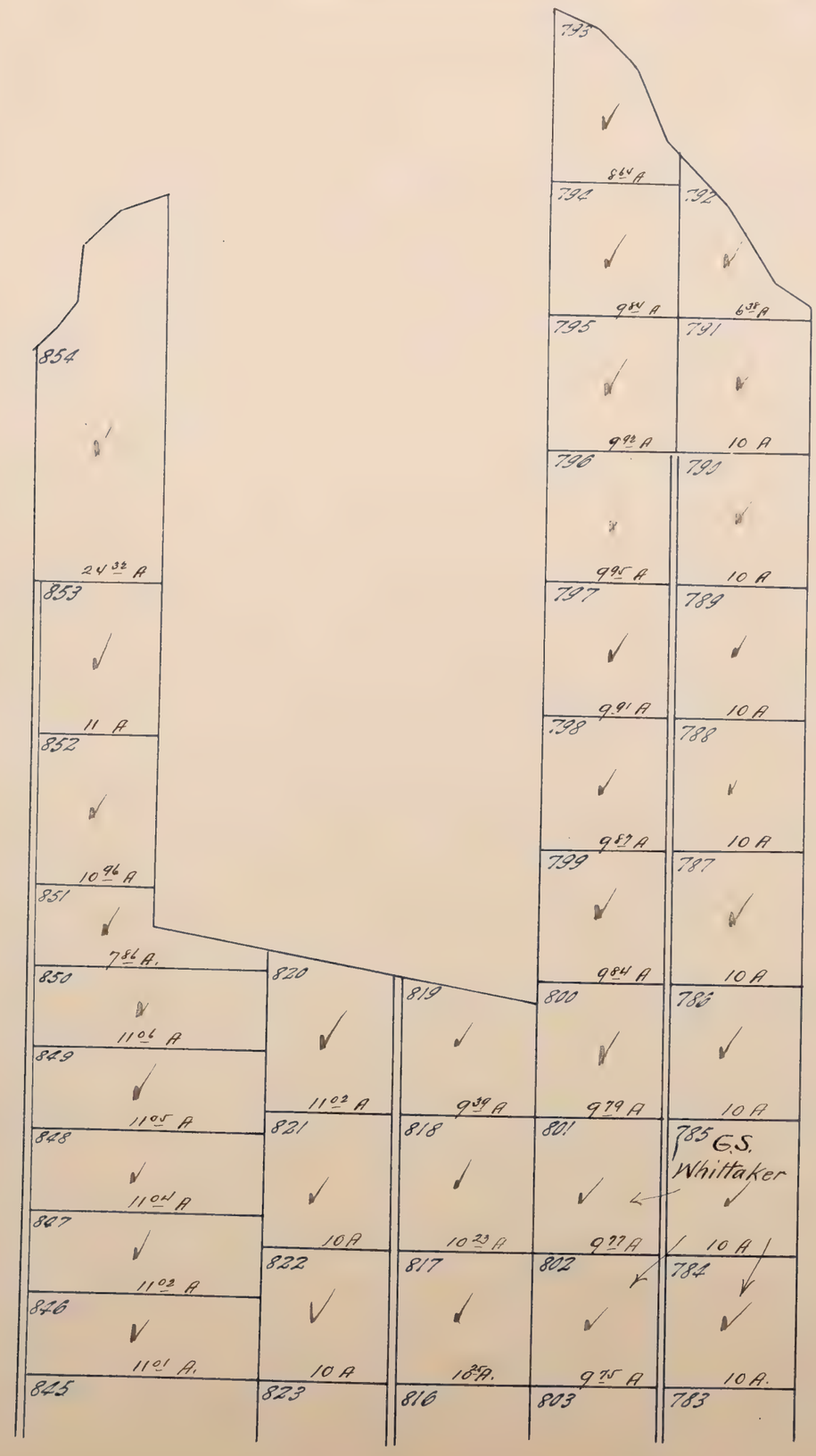

C.C.8

Mapped.

C.C.T. UNIT NO. 8

located in
lot 9 Hartnell Grant
Scale 1" = 600 ft.

Lee S.D.

All blanks below assessed to Eleanor Investment Co.

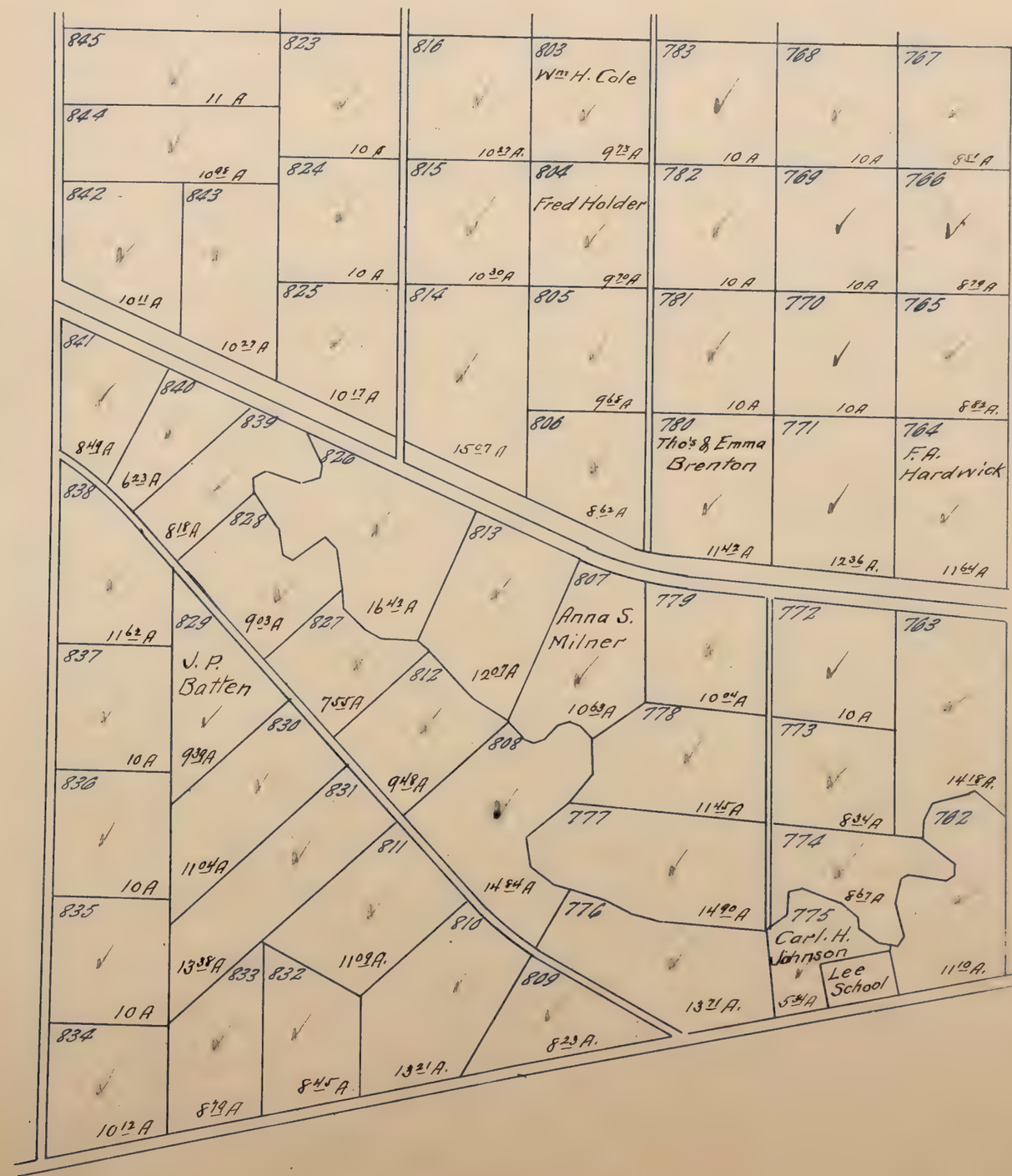

Mapped.

C.C.T. UNIT NO. 9

located in

Section 28, T.7N.R6E.

Scale 1" = 200 ft.

Pleasant Grove S.D.

All blanks below assessed to Hamilton Invest. Co. ✓

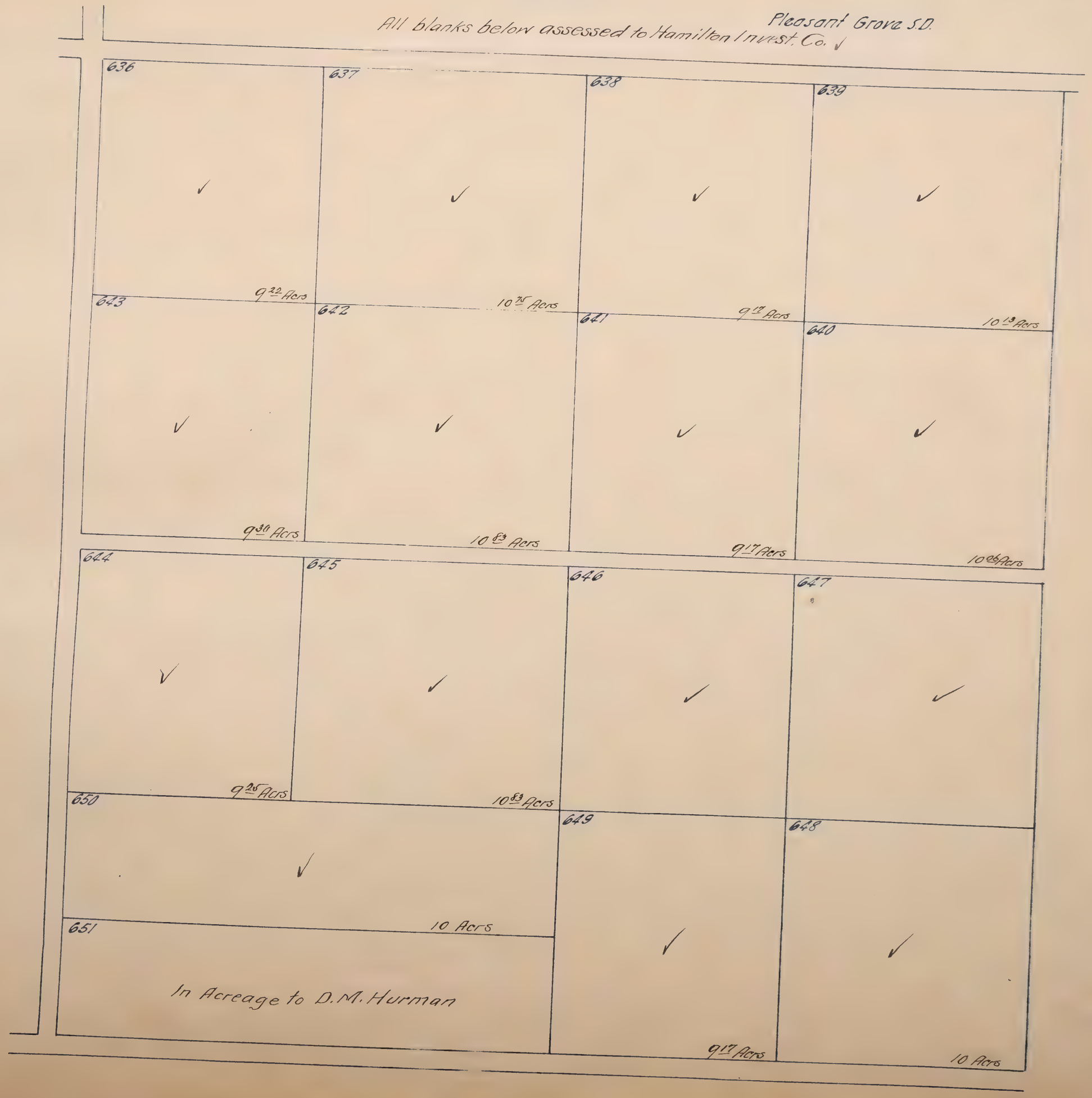

C.C. 9

Mapped.

C.C.T. UNIT. NO. 10.

located in
Section 22 T.7N.R.6E
Scale 1" = 300 ft

C.C. 10

Mapped.

C.C.T. UNIT. NO. 11

located in

N.E. 1/4 Sec. 20 T. 7 N. R 6 E.

Scale 1" = 200 ft

All blanks below, assessed to Sheldon Townsite & Realty Co. ✓ Reese S.D.

683 ✓ 10 Acrs	684 ✓ 10 Acrs	685 ✓ 10 Acrs	686 ✓ 10 Acrs	
690 ✓ 10 Acrs	689 Thomas M. O'Hahan ✓ 10 Acrs	688 Marcel Labrousseort ✓ 10 Acrs	687 Geo. J. Backman ✓ 5 Acrs	Fred A. Cook ✓ 5 Acrs
691 ✓ 10 Acrs	692 Margaret O'Hagan ✓ 5 Acrs	✓ 5 Acrs	693 ✓ 10 Acrs	694 ✓ 10 2/10 Acrs
698 ✓ 10 3/10 Acrs	697 ✓ 10 1/2 Acrs	696 ✓ 10 1/10 Acrs	695 ✓ 10 2/10 Acrs.	

C.C. 11

Mapped.

C.C.T. UNIT NO. 12

located in

Section 10, T.7N.R.6E.

Scale: 1" = 200 ft.

Excelsior S.D.

All blanks below assessed to Sheldon Townsite & Realty Co. ✓

Freeman place

699 ✓ 10 Acres	700 ✓ 10 Acres	701 ✓ 10 Acres	702 ✓ 10^{09} Acrs
706 ✓ 10 Acrs	705 ✓ 10 Acrs	704 ✓ 10 Acrs	703 ✓ 10^{07} Acrs
707 Thomas Tyler ✓ 10 Acrs	708 ✓ 10 Acrs	709 ✓ 10 Acrs	710 Archibald McKenzie ✓ 10 Acrs
714 ✓ 9^{91} Acrs	713 ✓ 9^{92} Acrs	712 P. Natis ✓ 9^{93} Acrs	711 Maud Natis ✓ 9^{96} Acrs

C.C. 12

Mapped.

C.C.T. UNIT NO. 13

located in
Lower 1/2 of Lot 1 and Upper 1/2 Lot 2
Lower Taylor portion Omnochumnes Grant.
Scale: 1" = 400 ft.

Pleasant Grove S.D.
~~Lee~~ S.D.

All blanks below assessed to Sheldon Townsite & Realty Co

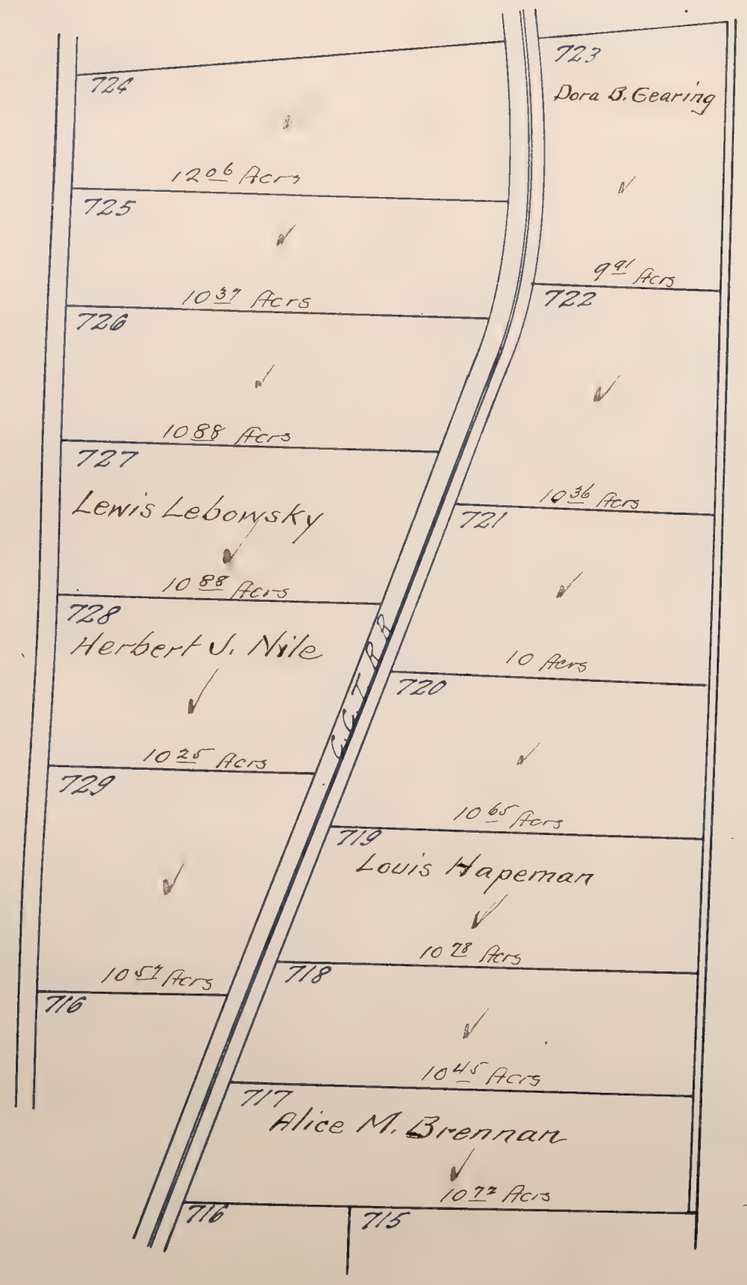

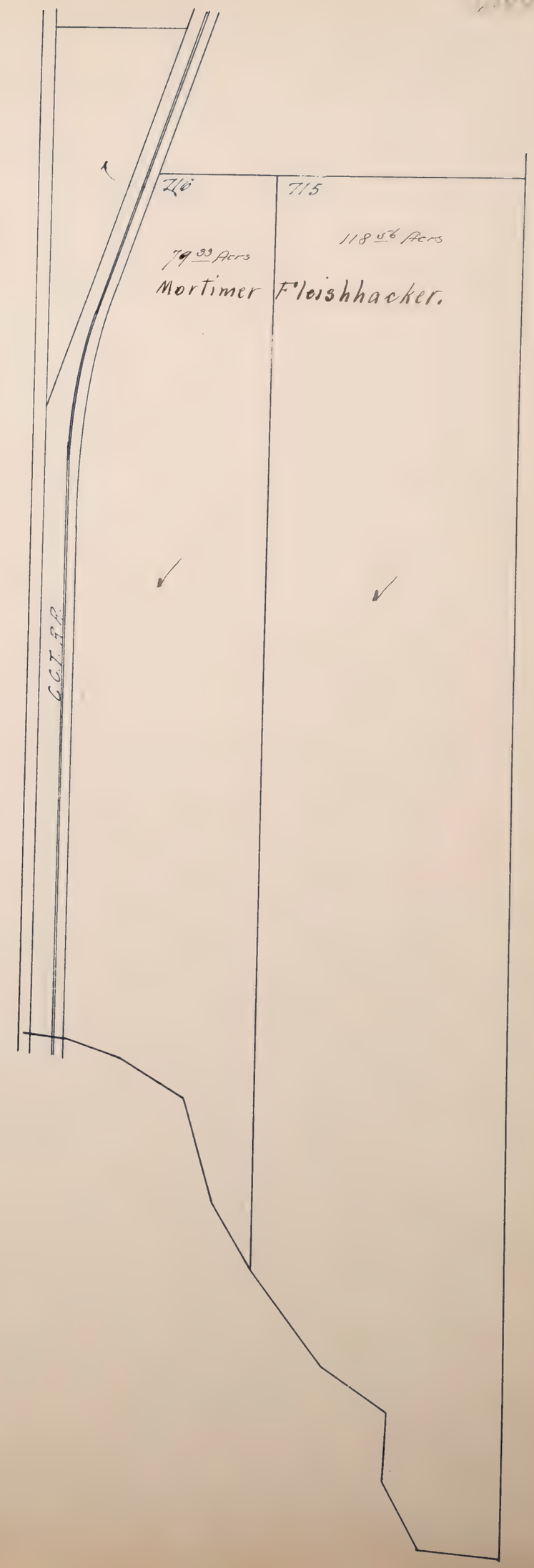

C.C. 13

Mapped.

CEN. CAL. TRAC. UNIT NO. 14

located in
Hartnell Grant
Scale: 1" = 600'

Lee S.D.

All blanks below assessed to Eleanor Investment Co.

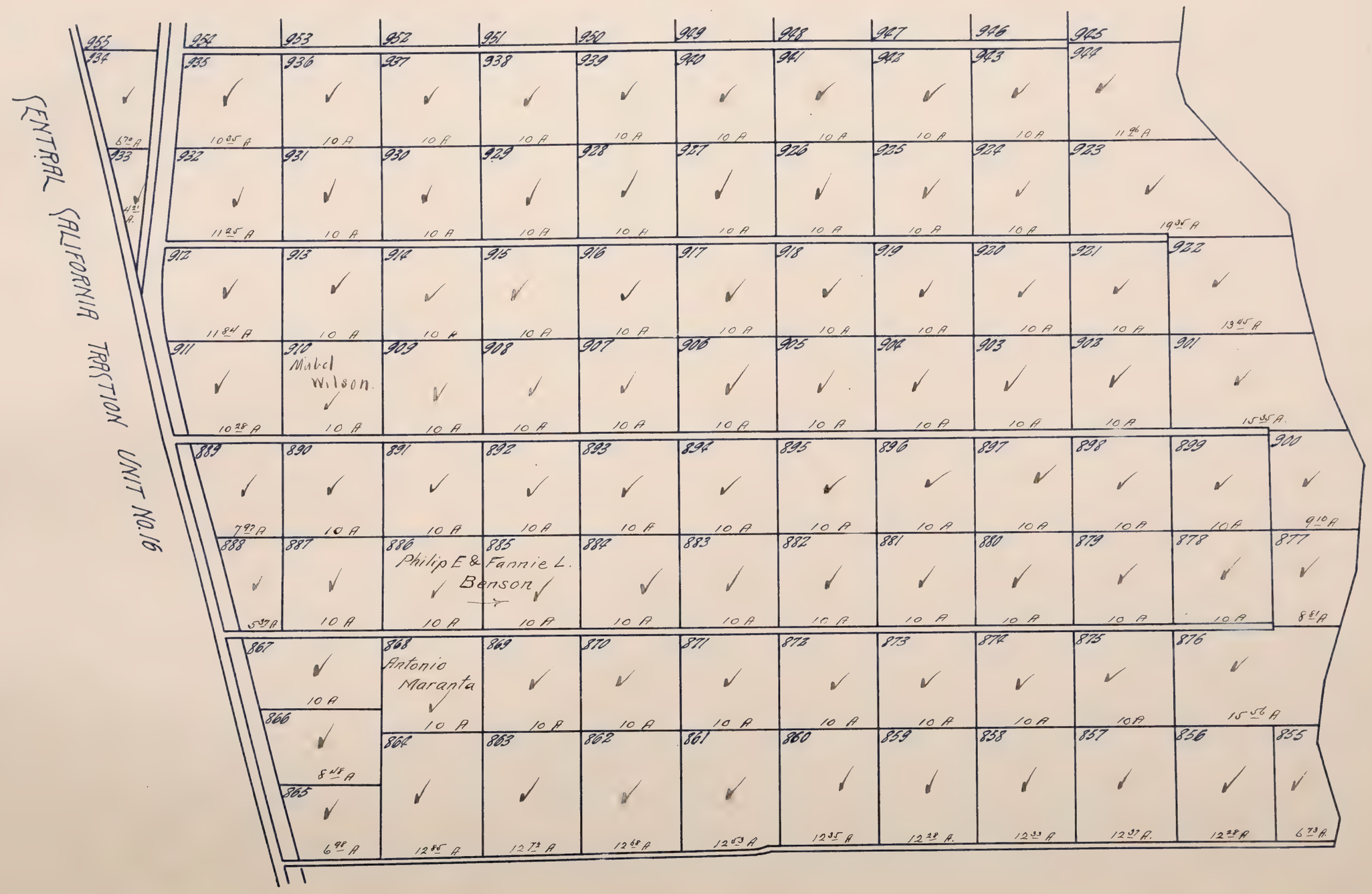

C.C. 14

Mapped.

CEN. CAL TRAC UNIT NO. 14

located in
Hartnell Grant
Scale: 1" = 600'

Lee S.D.

All blanks below, assessed to Eleanor Investment Company ✓

CEN. CAL. TRAC. UNIT NO. 8

Mapped.

C.C.T UNIT NO.15

being

W½ Sec. 32 T.6 N. R 7 E.

Scale: 1" = 300 ft.

Colony S.D.
Alabama S.D.

All blanks below assessed to Inland Realty Co. ✓

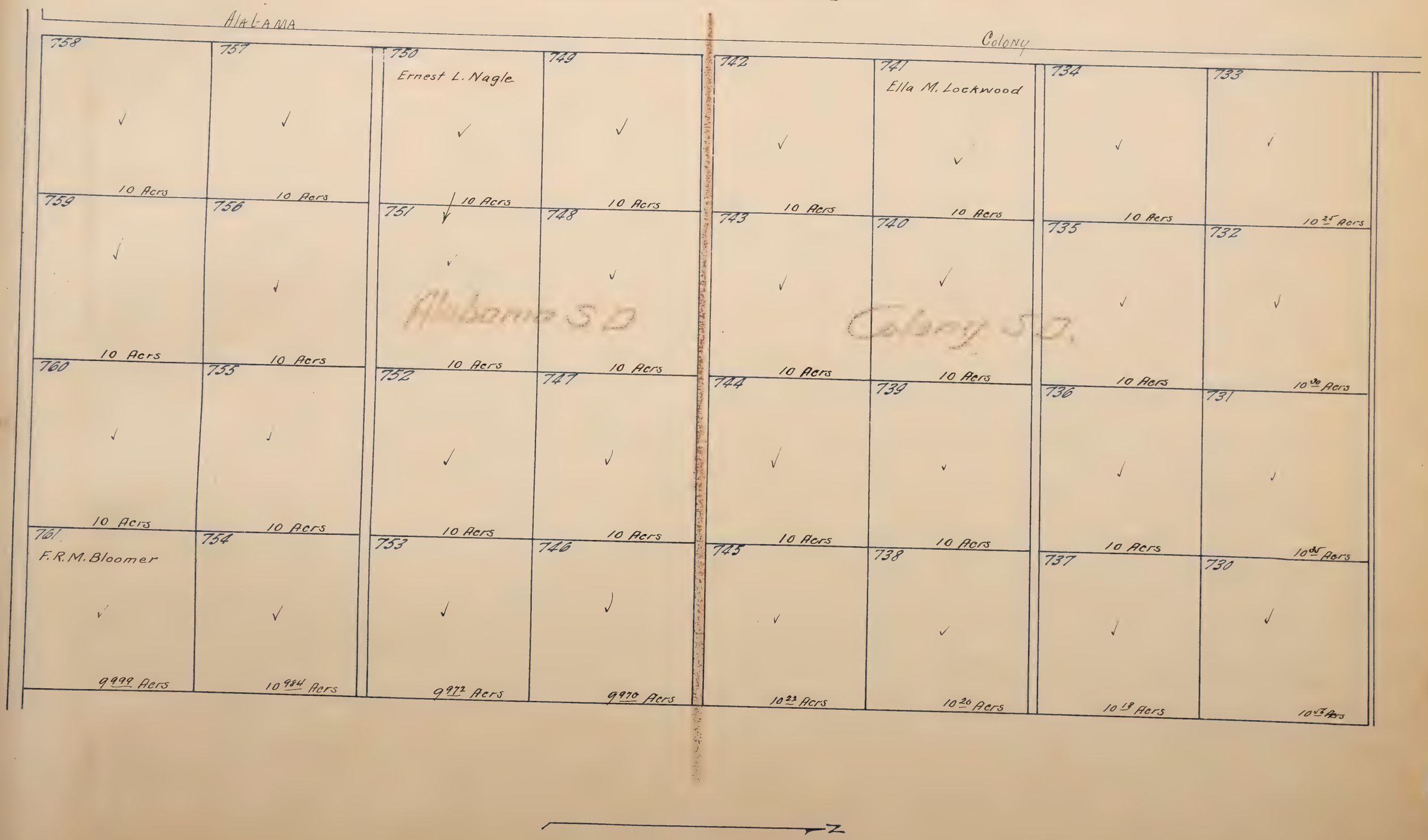

C.C. 15

Mapped.

CEH. CAL. TRAC. UNIT NO. 16

located in

Hartnell Grant & Sec. 24 T. 7 N. R. 7 E.

Scale: 1" = 800 ft.

Lee S.D.

Blanks to Eleanor Investment Company

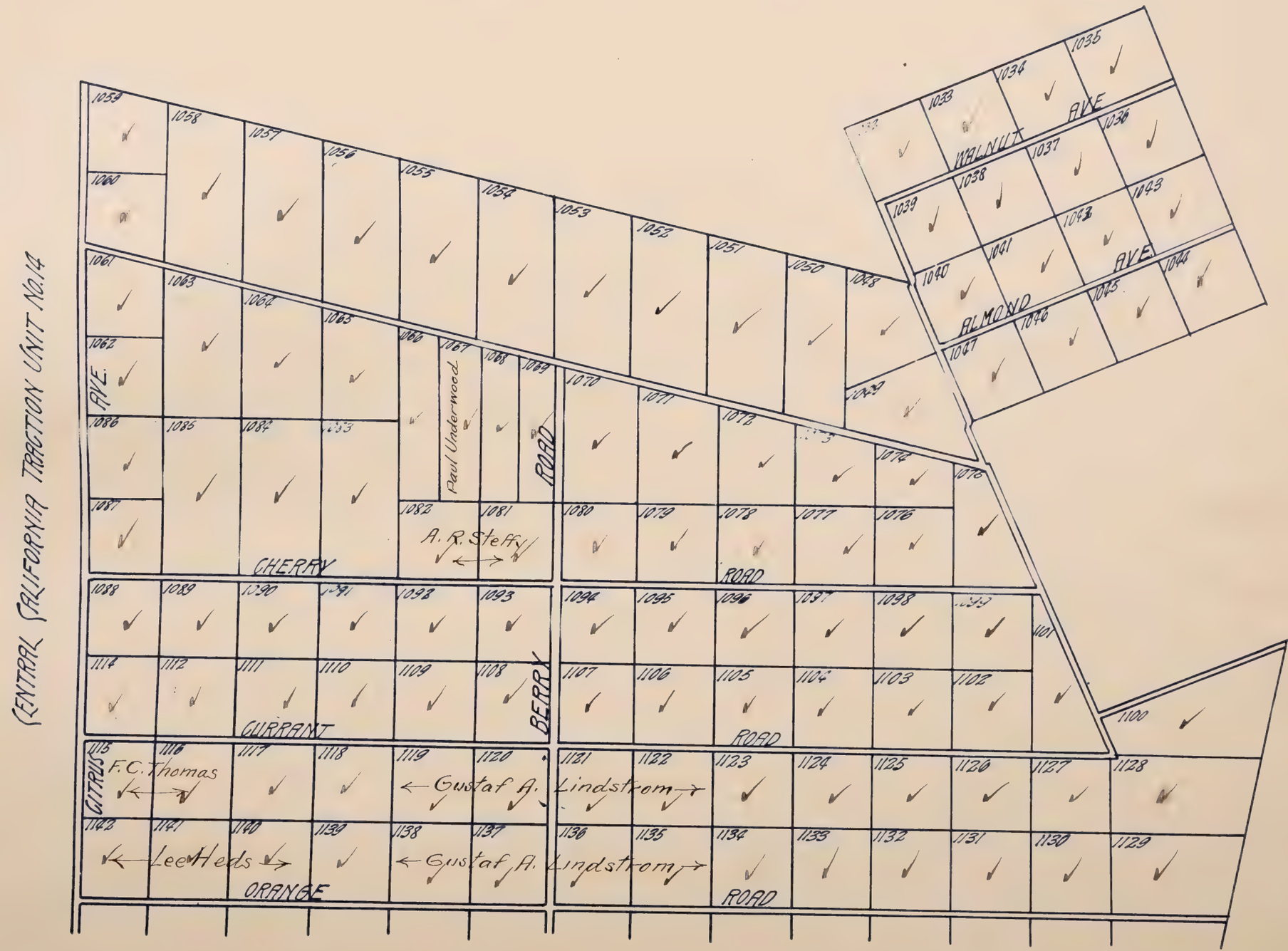

C.C. 16

Mapped.

CEN. CAL. TRAC. UNIT NO.16

located in
Hartnell Grant & Sec 24 T.7N. R7E.
Scale: 1" = 800'

Lee S.D.

All blanks below assessed to Eleanor Investment Co.

Mapped

CENTRAL CALIFORNIA TRACTION UNIT No 17

Located in

HARTNEL GRANT AND SEC. 2 T 6 N. R. 7 E. & SEC. 35 T 7 N. R. 7 E.

Scale, 1" = 800'

All blanks below assessed to Eleanor Inv. Co.

Lee S.D.

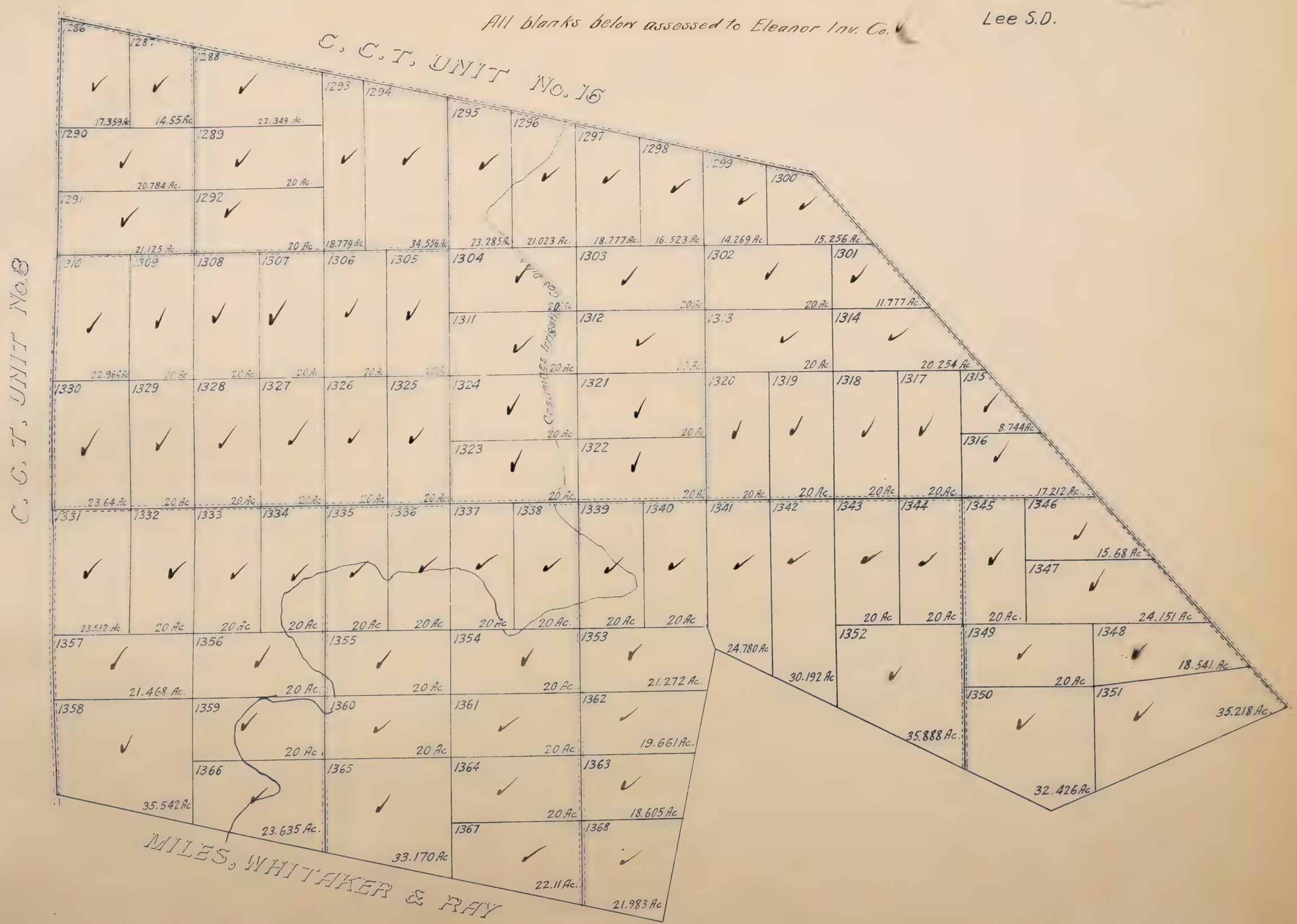

C.C. 17

Mapped.

CHAFFIN'S ADD'N TO ELVERTA
located in
Sec. 21, T. 10 N. R 5 E.
Scale: 1" = 300'

All blanks below assessed to Loring Chaffing ✓

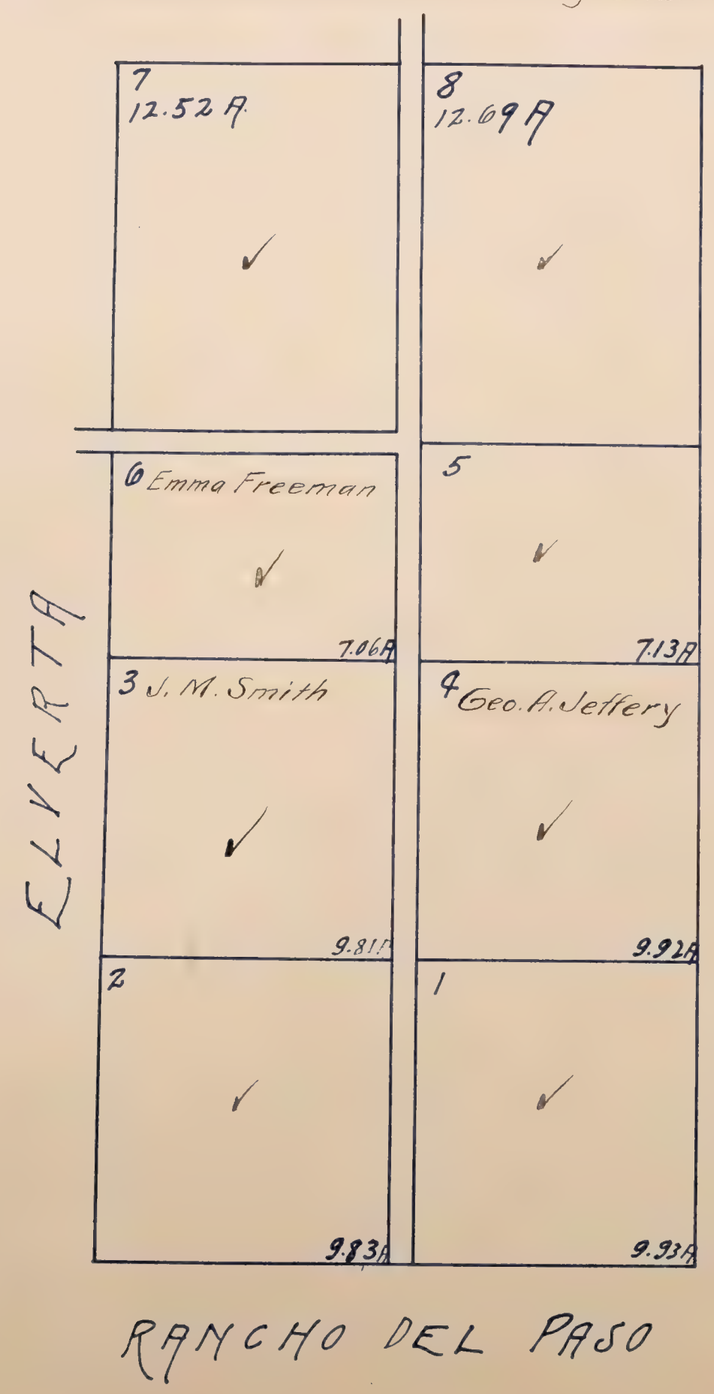

Mapped

Cherry Hill

CHERRY HILL

LOCATED IN

N.E. 1/4 of N.W. 1/4 of Sec. 19 T.8N., R.5E.

Scale: 40'=1"

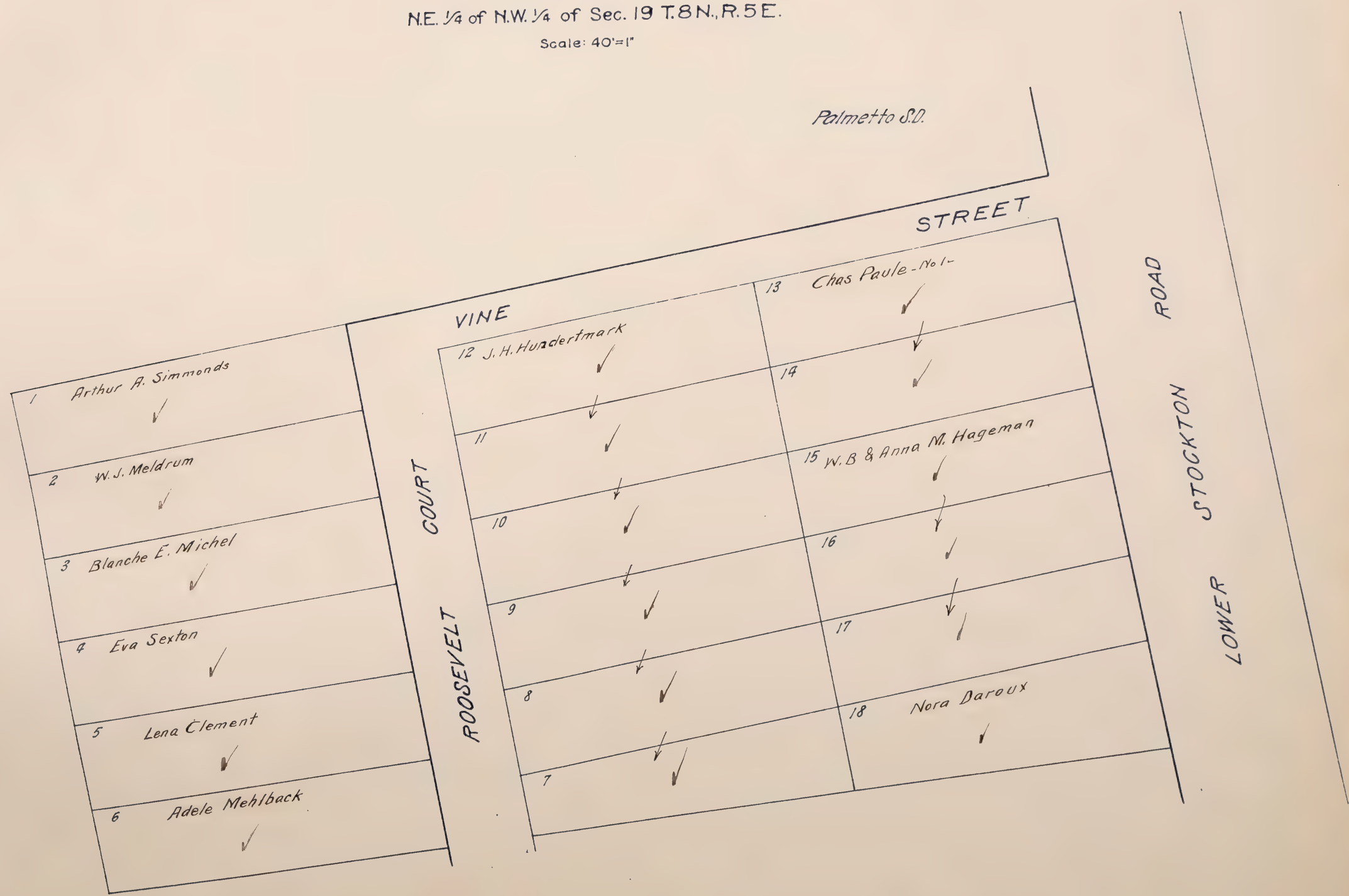

Mapped.

CITRUS HEIGHTS

LOCATED IN

Sec's 2 & 35 T.9 & 10 N R6E

Scale 600'=1"

Sylvan - ~~San Juan~~ S.D.

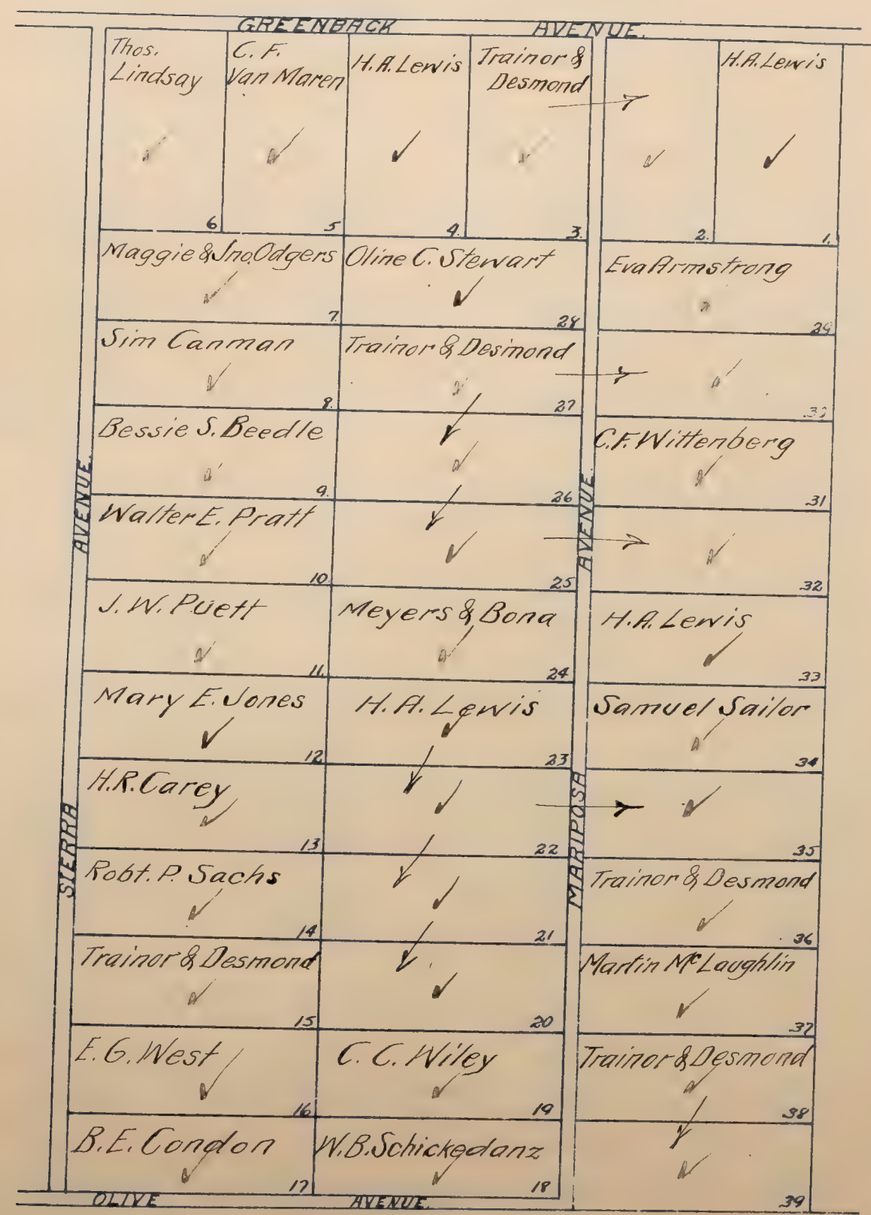

Citrus H

Mapped.

410

CITRUS HEIGHTS ADDN

LOCATED IN

S 1/2 of Sec. 3 T. 9 N. R 6 E.

Scale: 1" = 400'

All blanks below assessed to G. A. Starkweather ✓

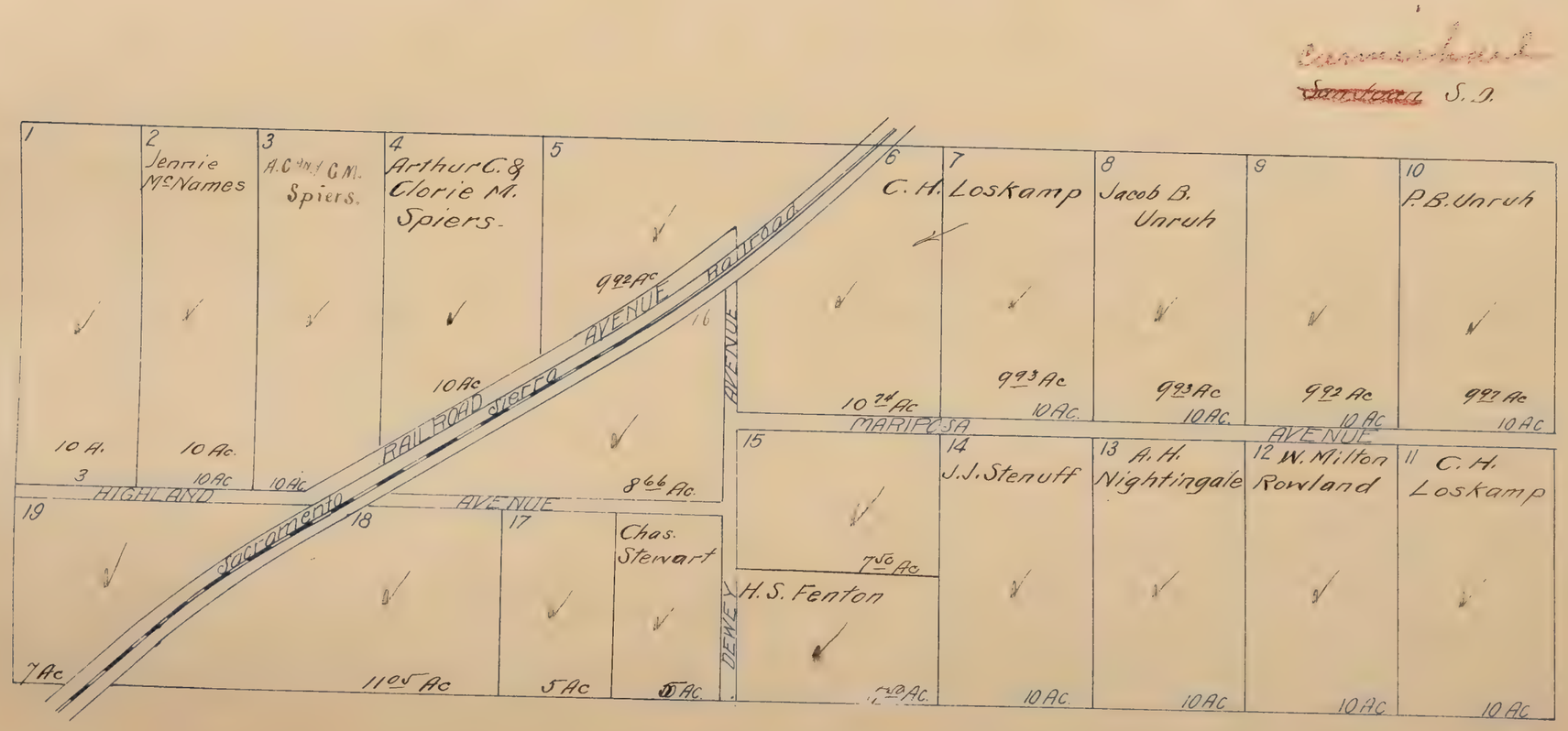

Citrus Ad

Mapped.

CITRUS HEIGHTS ADDITION No 2

LOCTED IN
W ½ of Sec. 2 T. 9 N. R. 6 E.
Scale: 1" = 200'

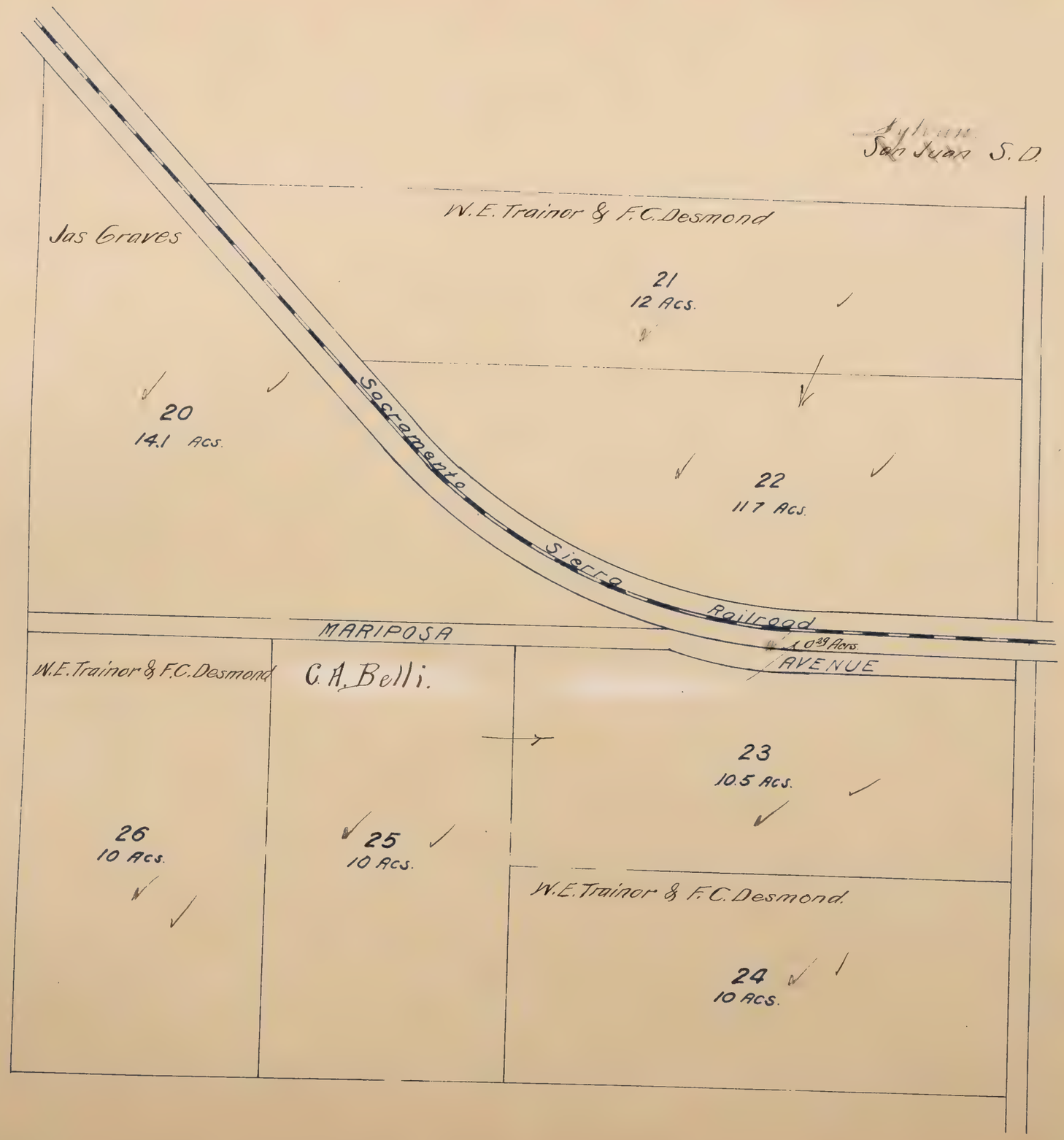

Cit's 2

Mapped.

CITRUS HEIGHTS ADDITION No 3

BEING THE
NE 1/4 of Sec. 35 T10N.R.6E
Scale: 1" = 300'

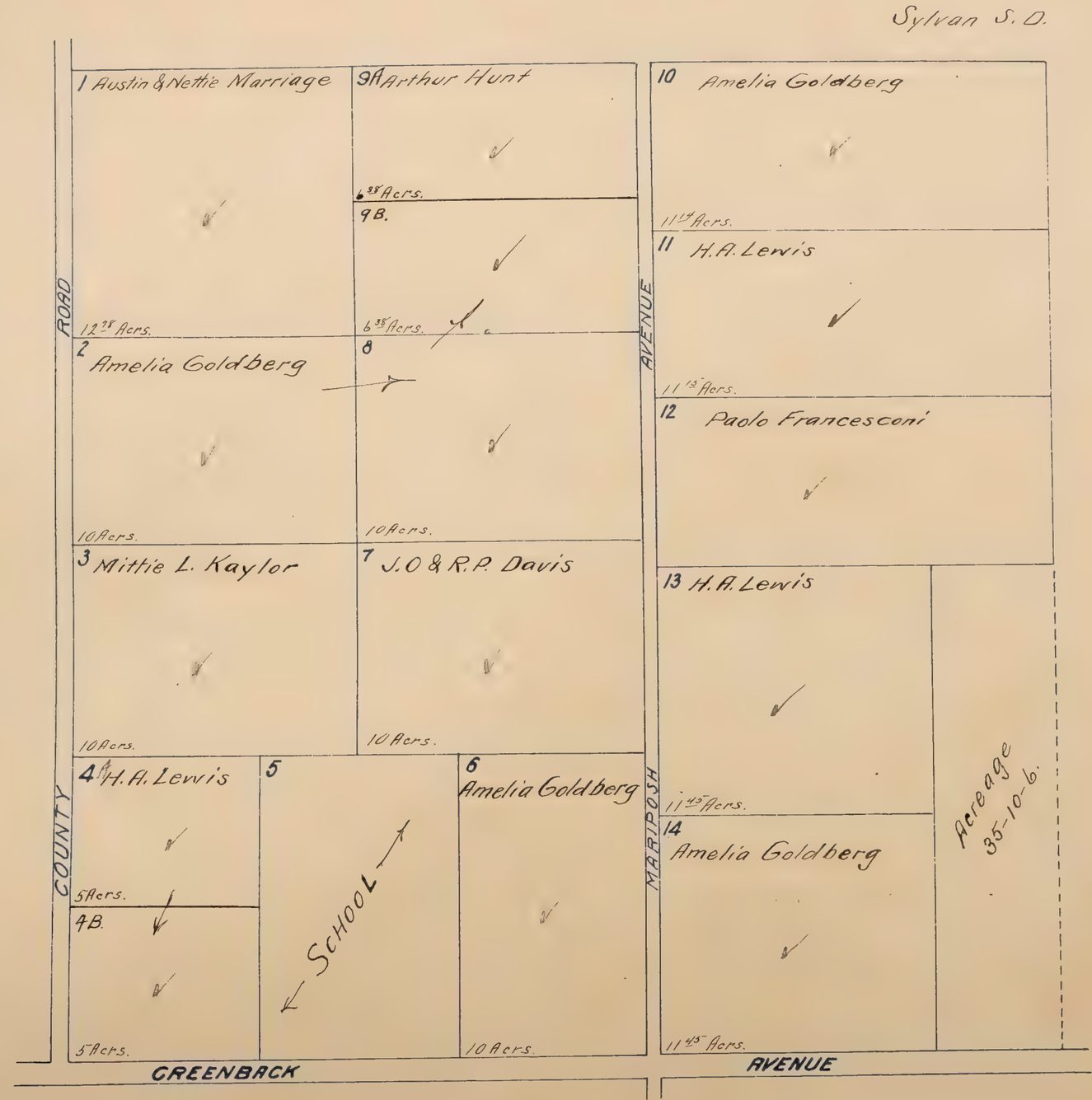

Cits 3

Mapped.

CITRUS HEIGHTS ADDITION NO.4

LOCATED IN

S.E. 1/4 Section 6 T.9 N.R.7 E.

Scale: 1 inch = 300 feet.

All blanks below assessed to Orange Land Co ✓

Roberts S.D.



Cit's 4

Mapped.

CITRUS HEIGHTS ADDITION NO. 5

LOCATED IN

Sections 23 24, 25, & 26, T.10N. R.6E.

Scale 1 inch = 400 feet.

All blanks below assessed to W. E. Trainor ✓

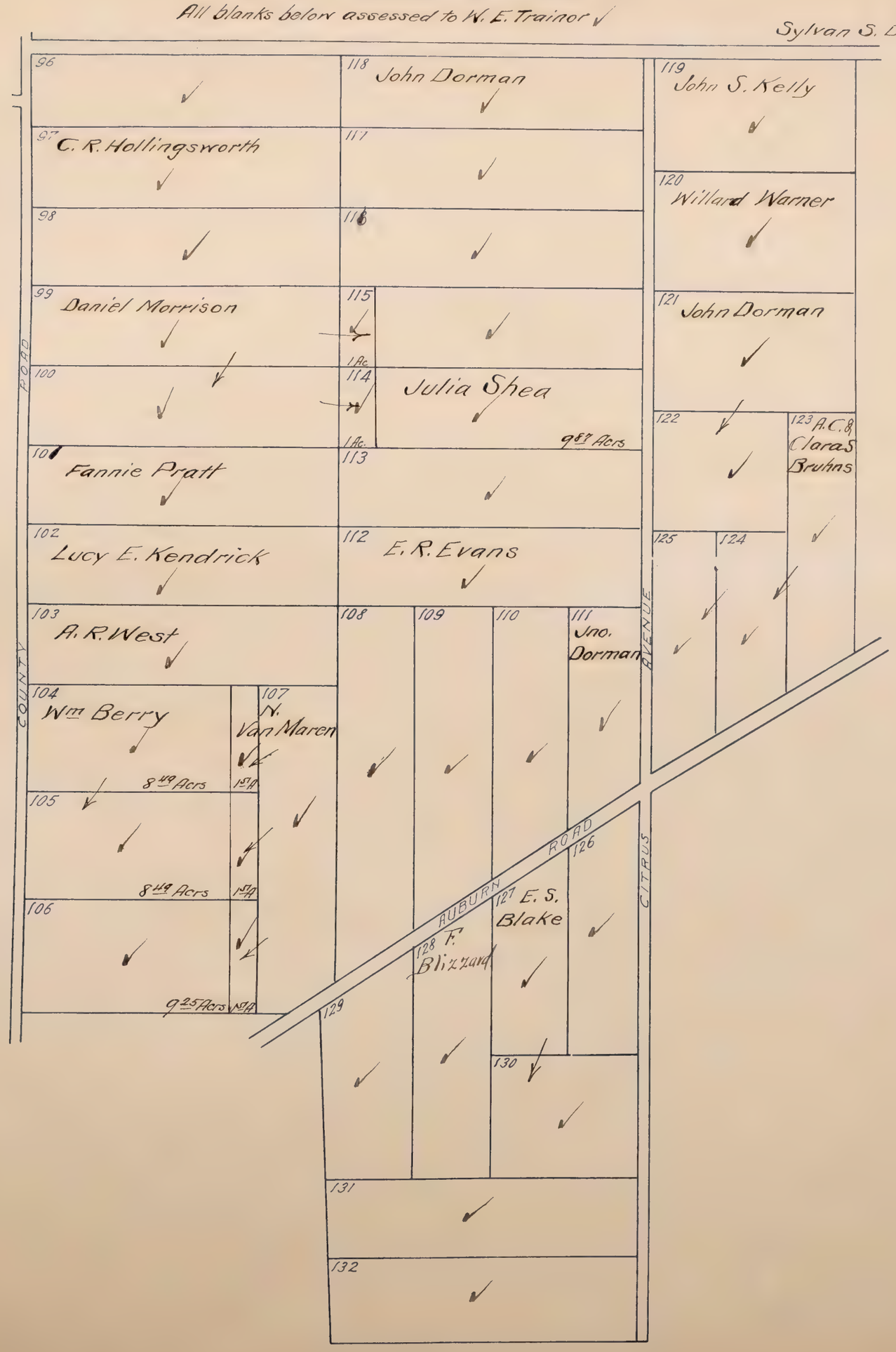

Cit's 5

Mapped.

CITRUS HEIGHTS ADDITION NO.6

BEING THE

N.E. 1/4 Section 23 T.10N.R.6E.

Scale 1 inch = 200 feet.

All blanks below assessed to H. A. Lewis ✓

Sylvan S.D.



Cit's6

Mapped.

CITRUS HEIGHTS ADDITION NO.6

BEING THE

N.E. 1/4 Section 23 T.10N.R.6E.

Scale 1inch=200 feet.

All blanks below assessed to H. A. Lewis ✓

Sylvan S.D.

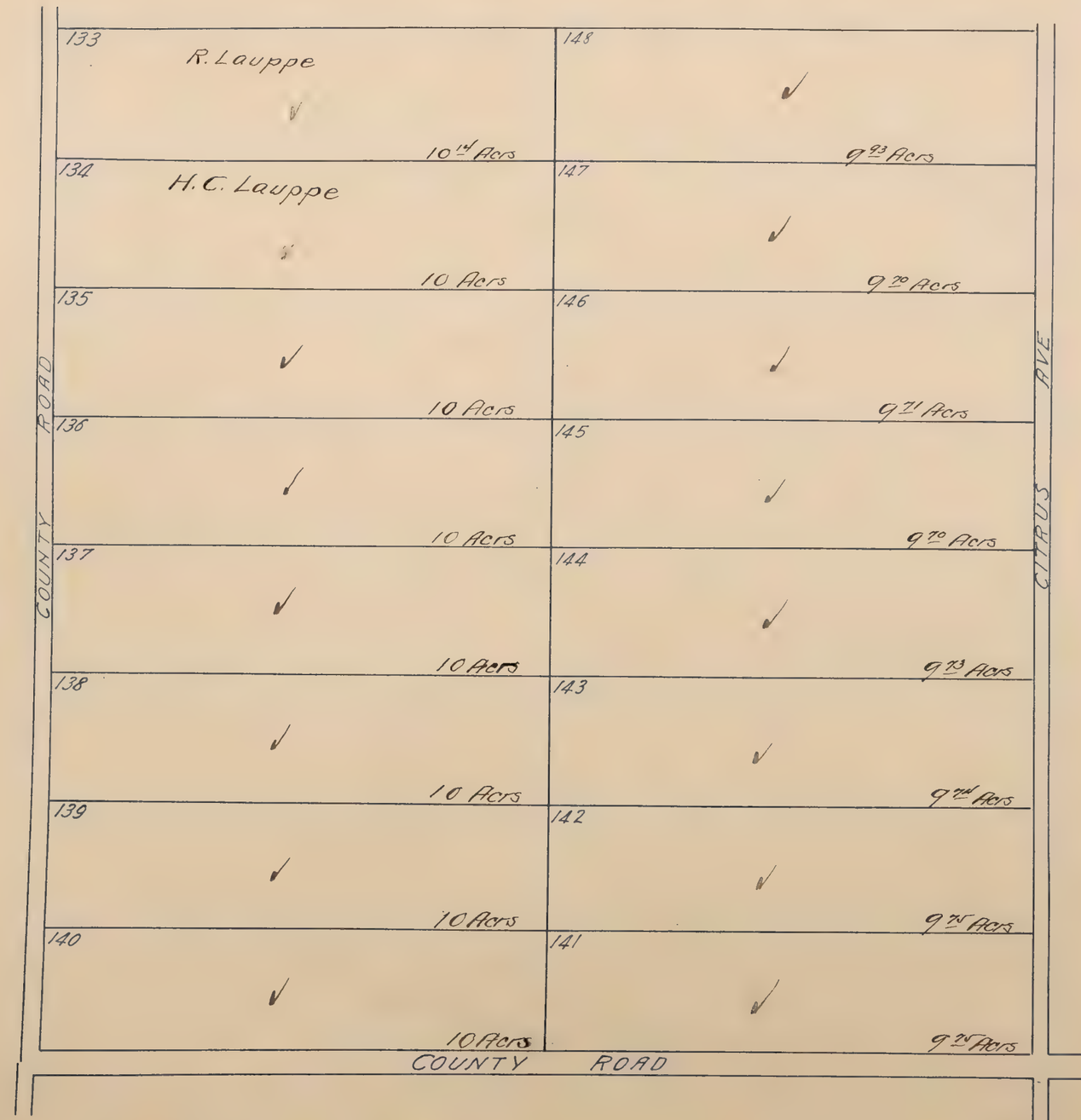

Cit's6

Mapped.

CITRUS HEIGHTS ADDITION NO. 7

LOCATED IN

S.W. 1/4 Section 24 T.10N.R.6E.

Scale: 1 inch = 200 feet.

All blanks below assessed to C. H. Dunn ✓

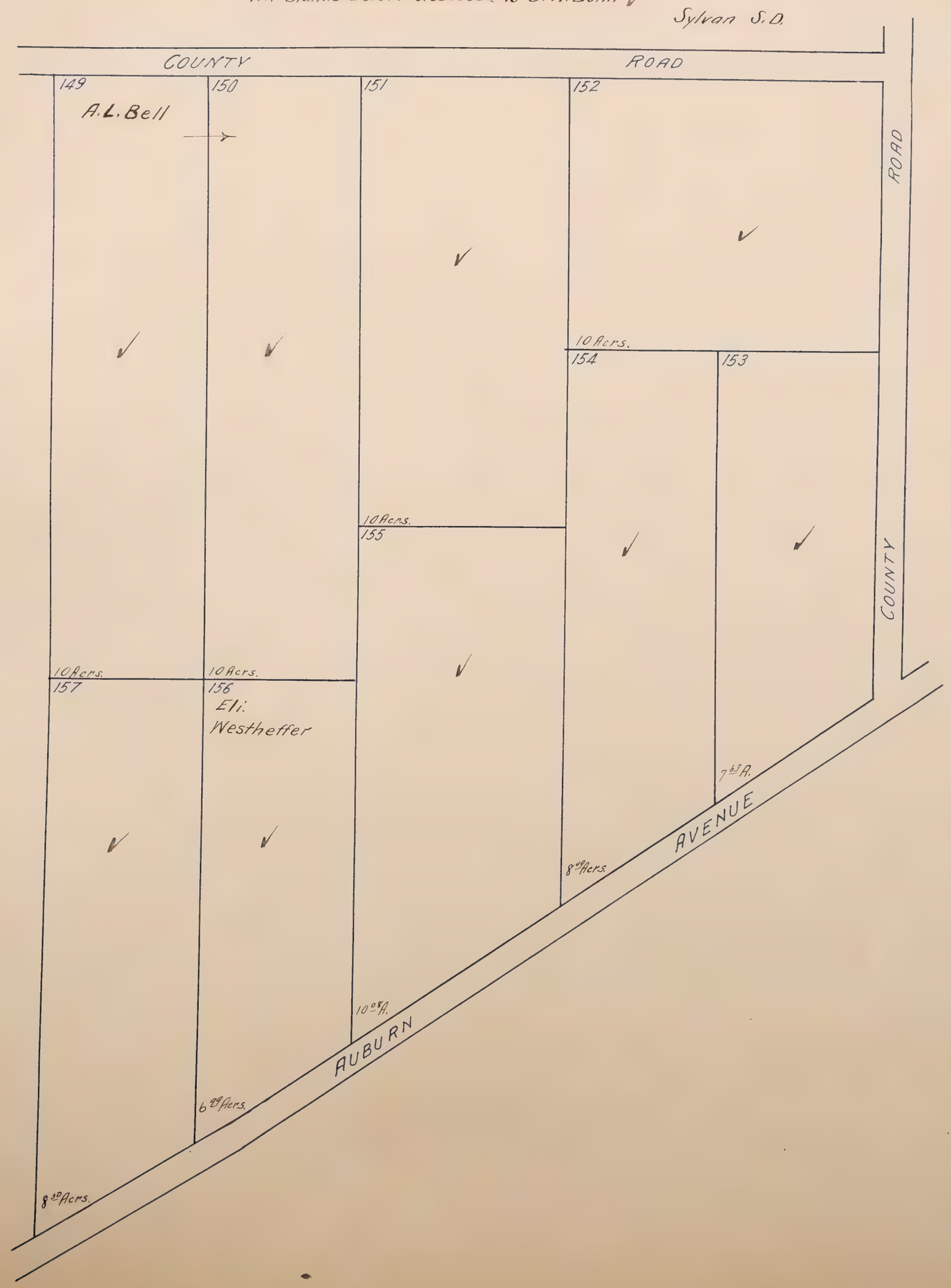

Cits 7

Mapped.

CITRUS HEIGHTS ADDITION NO. 8

LOCATED IN

S 1/2 Section 13 T.10N.R.6E.

Scale 1 inch = 400 feet

All blanks below assessed to C. H. Dunn ✓

Sylvan S.D

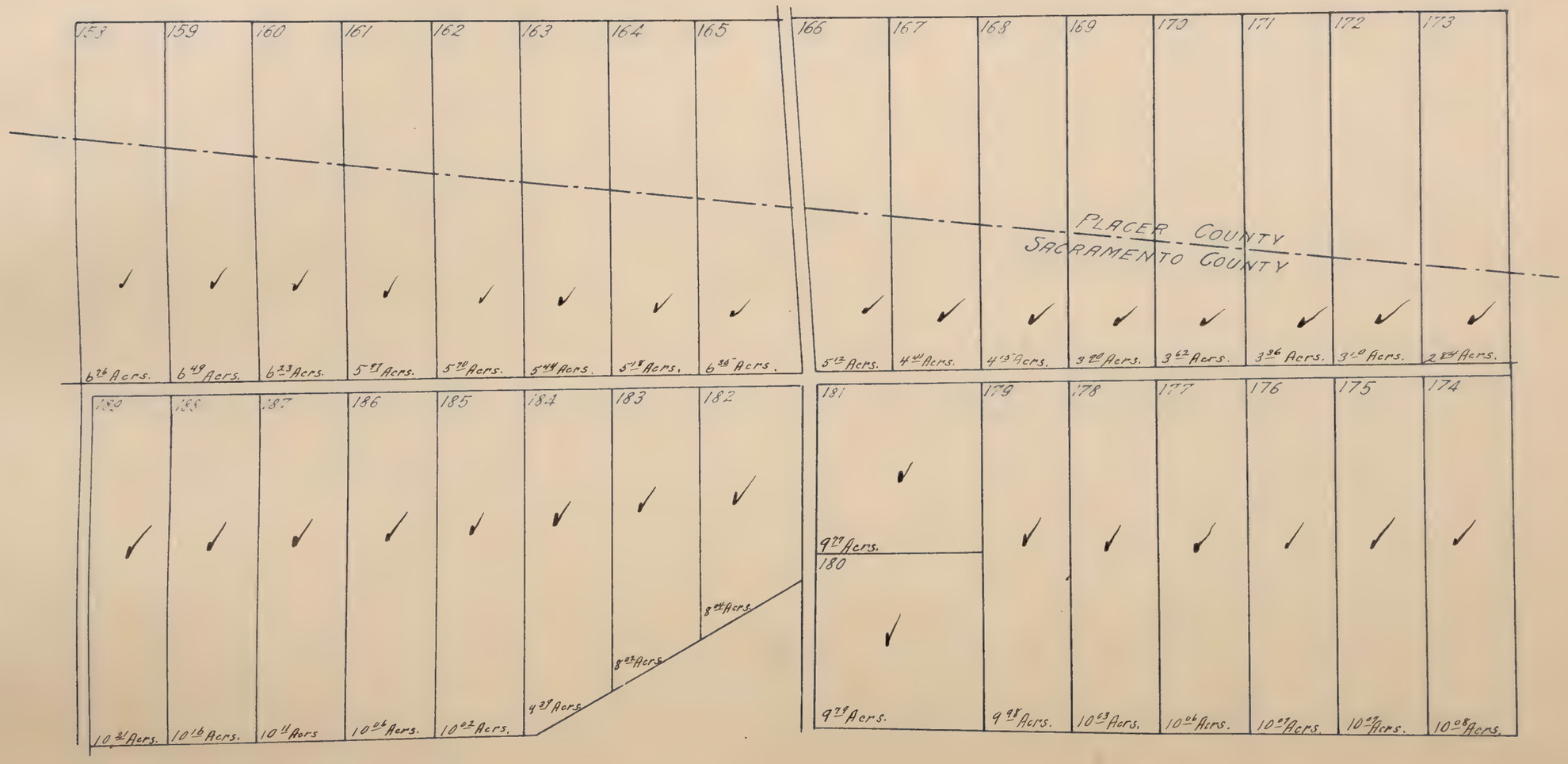

Cit's8

Mapped

CITRUS HEIGHTS ADDITION NO. 9

LOCATED IN

W 1/2 Sections 24, & 25. T. 10 N. R. 6 E.

Scale: 1 inch = 300 feet.

Sylvan. [illegible]

All blanks Assessed to Jno. C. Ing ✓

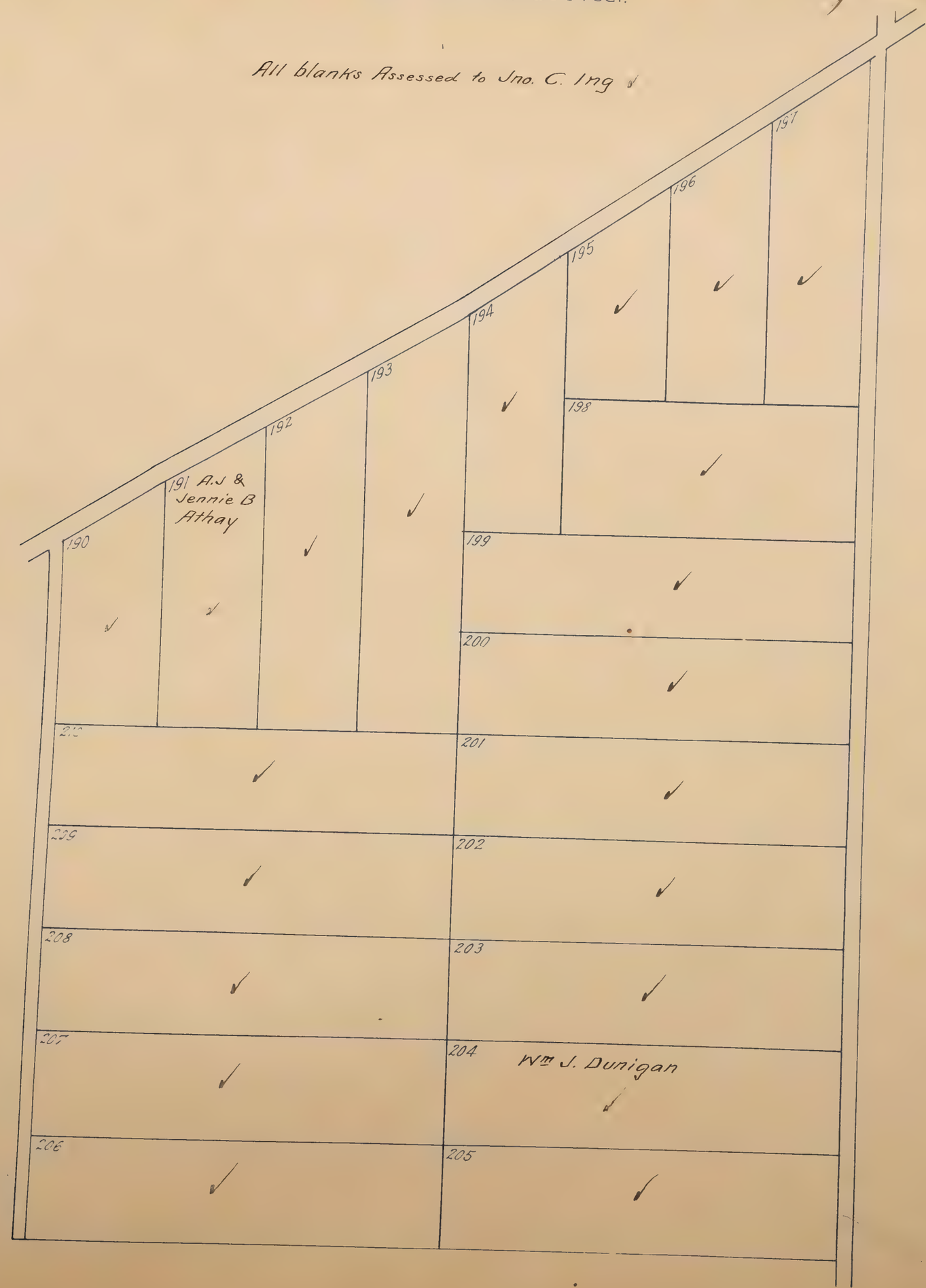

Cit's 9

Mapped.

Amended Plat

CITRUS HEIGHTS ADD'N NO.10

located in

E½ of Sec 26 T.10N. R6E.

Scale: 1" = 300'

All blanks below assessed to C. H. Dunn ✓

Sylvan S.D.

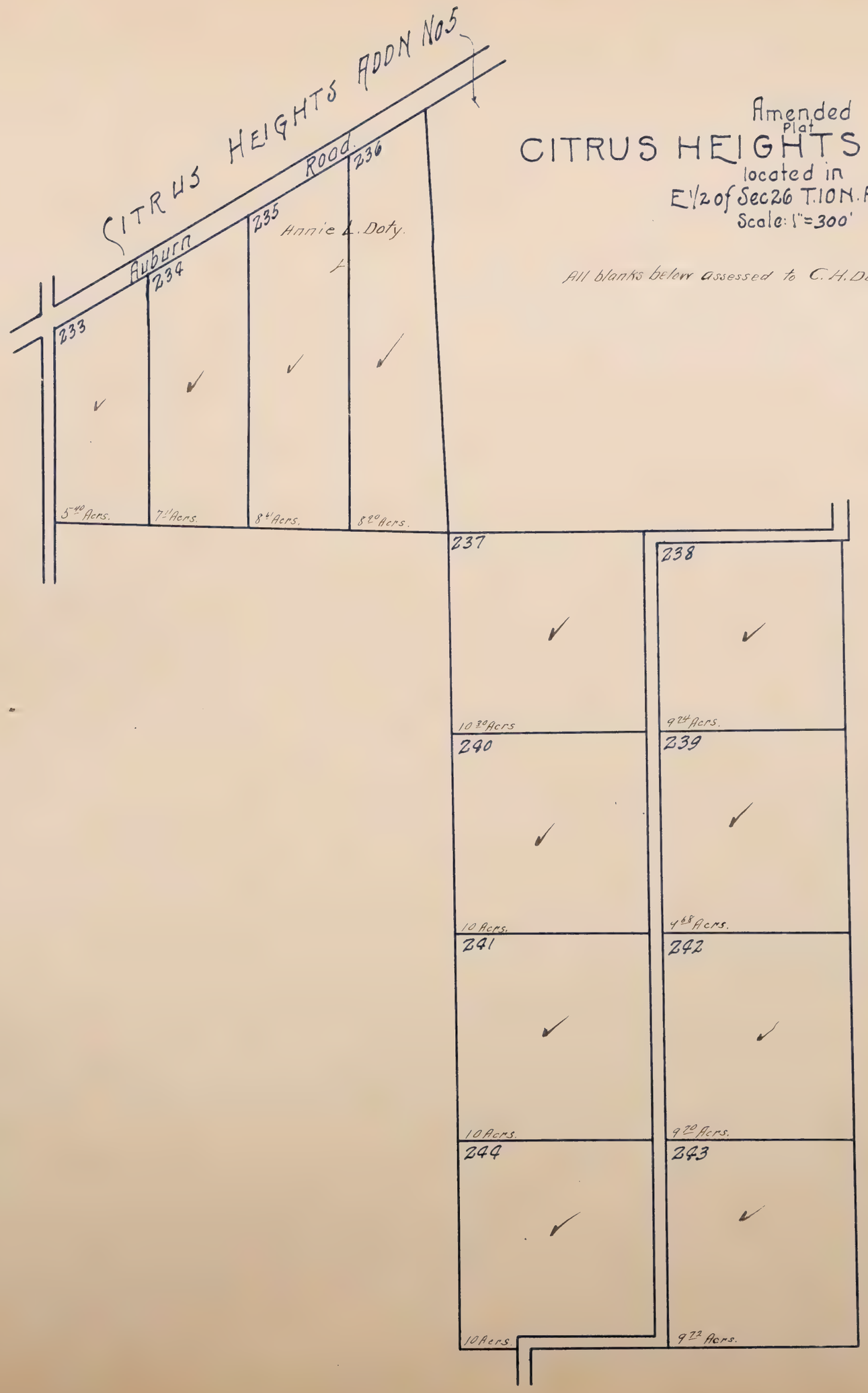

Cit's 10

Mapped.

CITRUS HEIGHTS ADD'N No.14

being the
N.1/2 of N.W.1/4 of Sec 5 T.9 N. R.7 E.
Scale: 1" = 200'

Roberts S.D.

ORANGEVALE COLONY

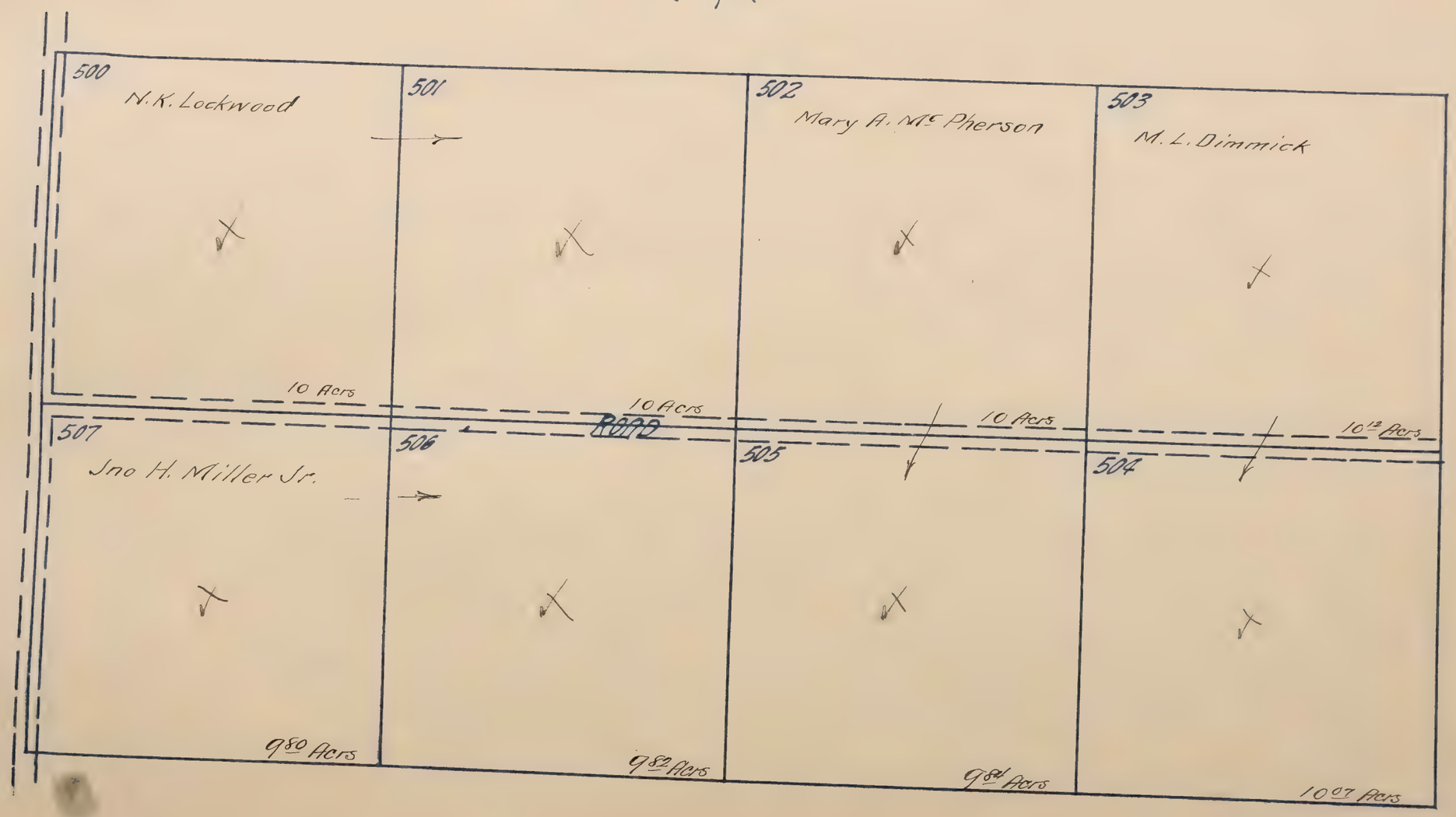

Mapped

Cit's 16

CITRUS HEIGHTS ADDN. NO. 16

located in

Sec. 57-58-59 Rancho Del Paso

Scale: 1in. = 400 feet.

San Juan S.D.
Arcade S.D.

All blanks assessed to W. A. Banta ✓

CLAY

SEC 36 T.6.N.R.7E.

Scale 200 feet=1in

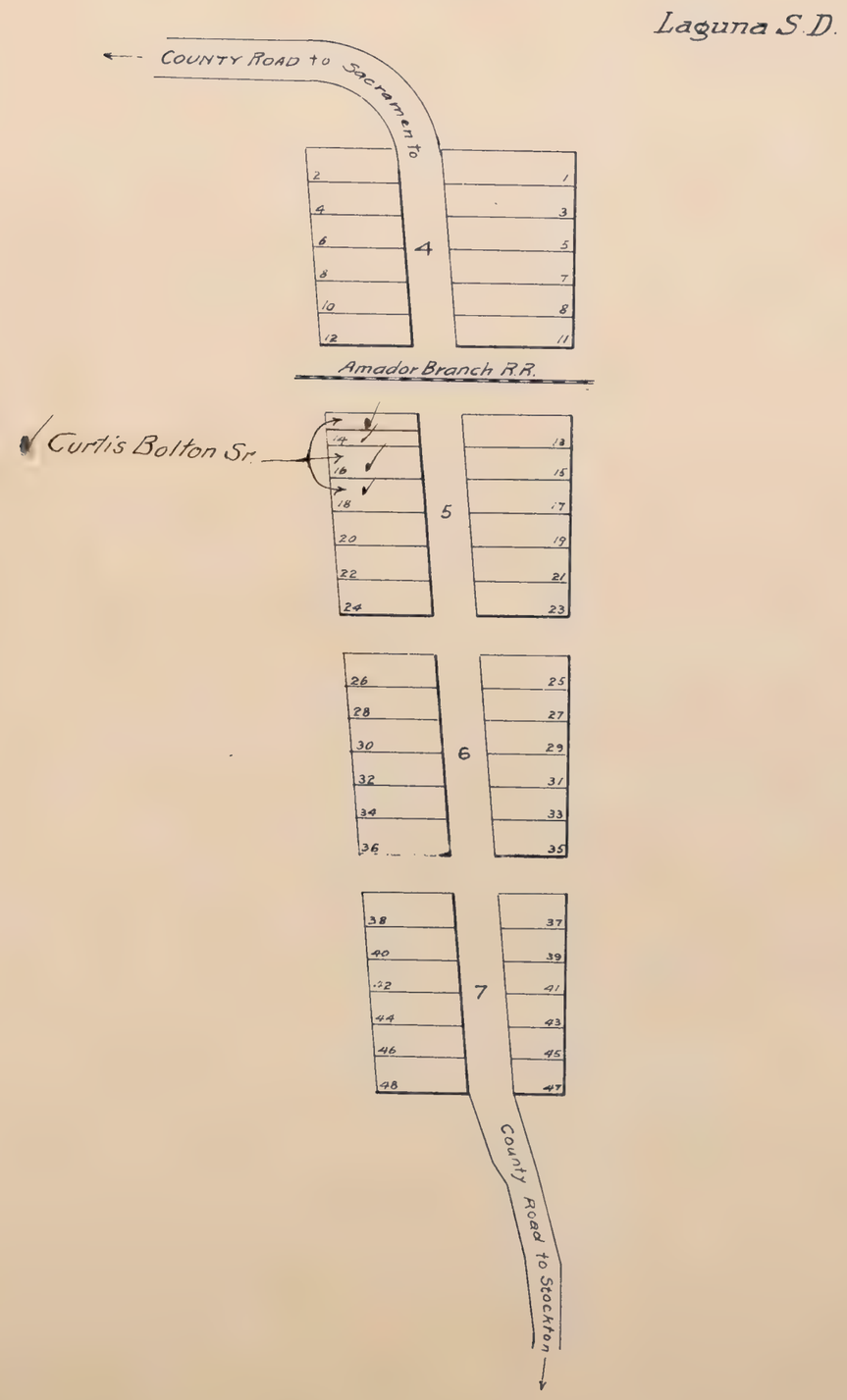

Mapped

TOWNSITE OF CLAY

LOCATED IN

SEC. 35 & 36 T.6.N.R.7E.

Scale: 1" = 160'

All blanks below assessed to Sacto. Valley Timber & Land Co.

Mapped

TOWNSITE OF CLAY

LOCATED IN

SEC. 35 & 36 T.6.N.R.7E

Scale: 1" = 160'

424

All blanks below assessed to Sacramento Valley Timber & Land Co.



TOWNSITE OF CLAY

LOCATED IN

SEC. 35 & 36 T.6.N.R.,7E

Scale 1"=160'

All blanks below assessed to Sacto. Valley Timber & Land Co. ✓

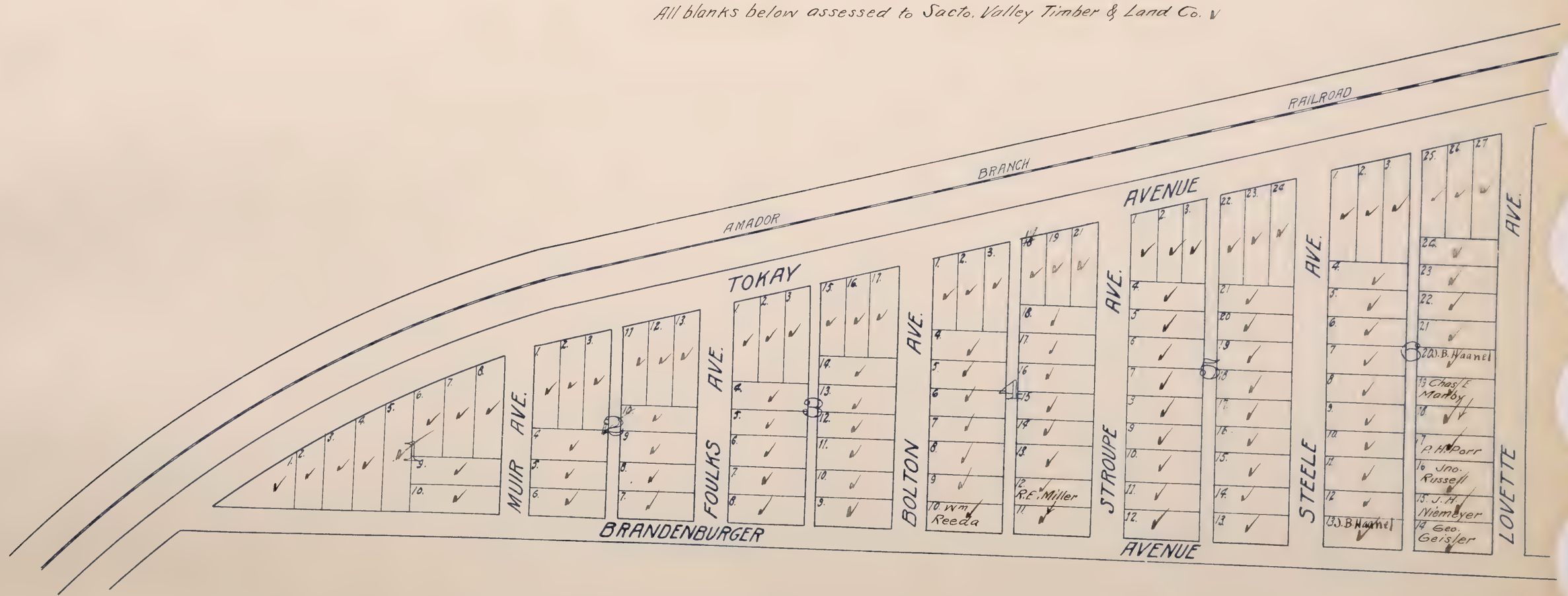

Mapped.

CLOVERDALE

LOCATED IN

SECTION 29 T.8 N.R 5 E.

Scale 200 feet = 1 inch

~~Goldberg~~. S.D.

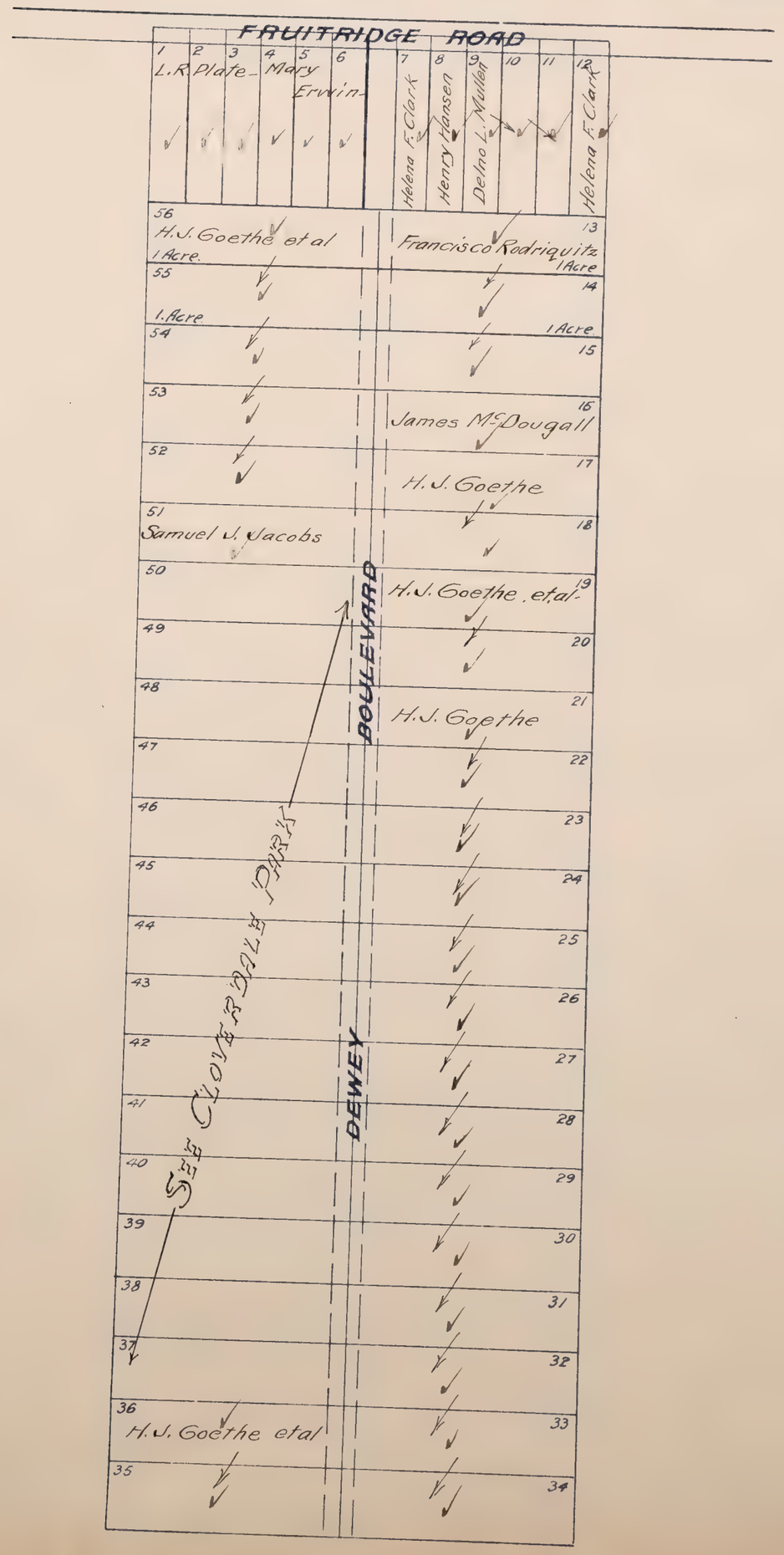

Cloverdale

Mapped.

CLOVER DALE PARK

LOCATED IN
N.E. 1/4 of Sec 29 T.8 N.R. 5E.
Scale: 50'=1"

Fruit Ridge ~~Goldberg~~ S.D.

All blanks below assessed to Fleming & Walter

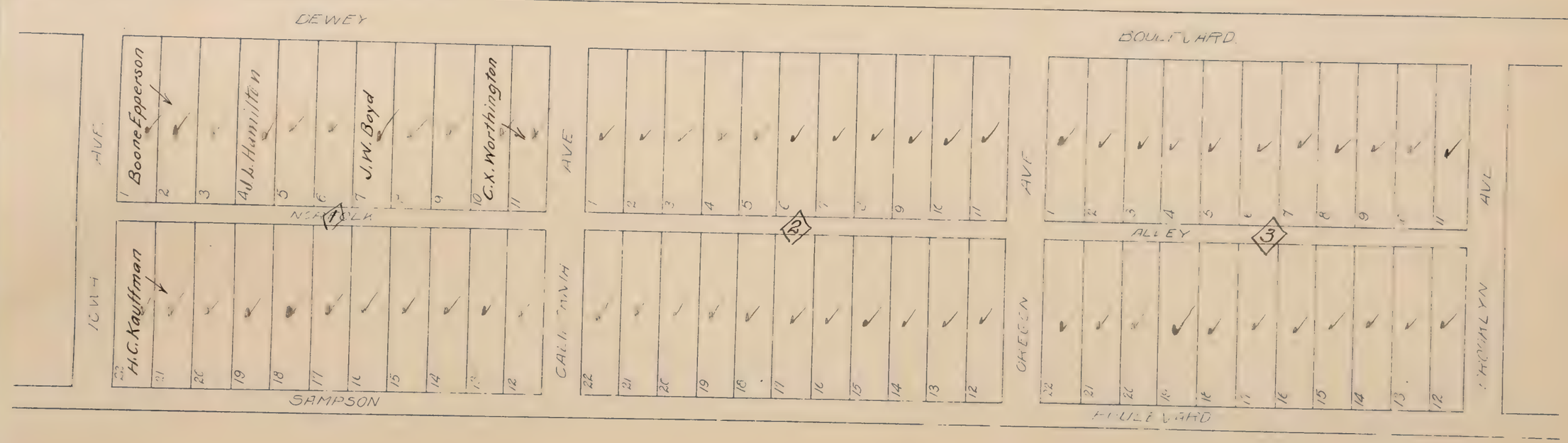

Mapped.

COFFING OAKS

located in
Section 23- T.7N. R.6E.
Scale: 1" = 200 ft.

425

Pleasant Grove S.D.

All blanks below assessed to C.C. Coffing ✓

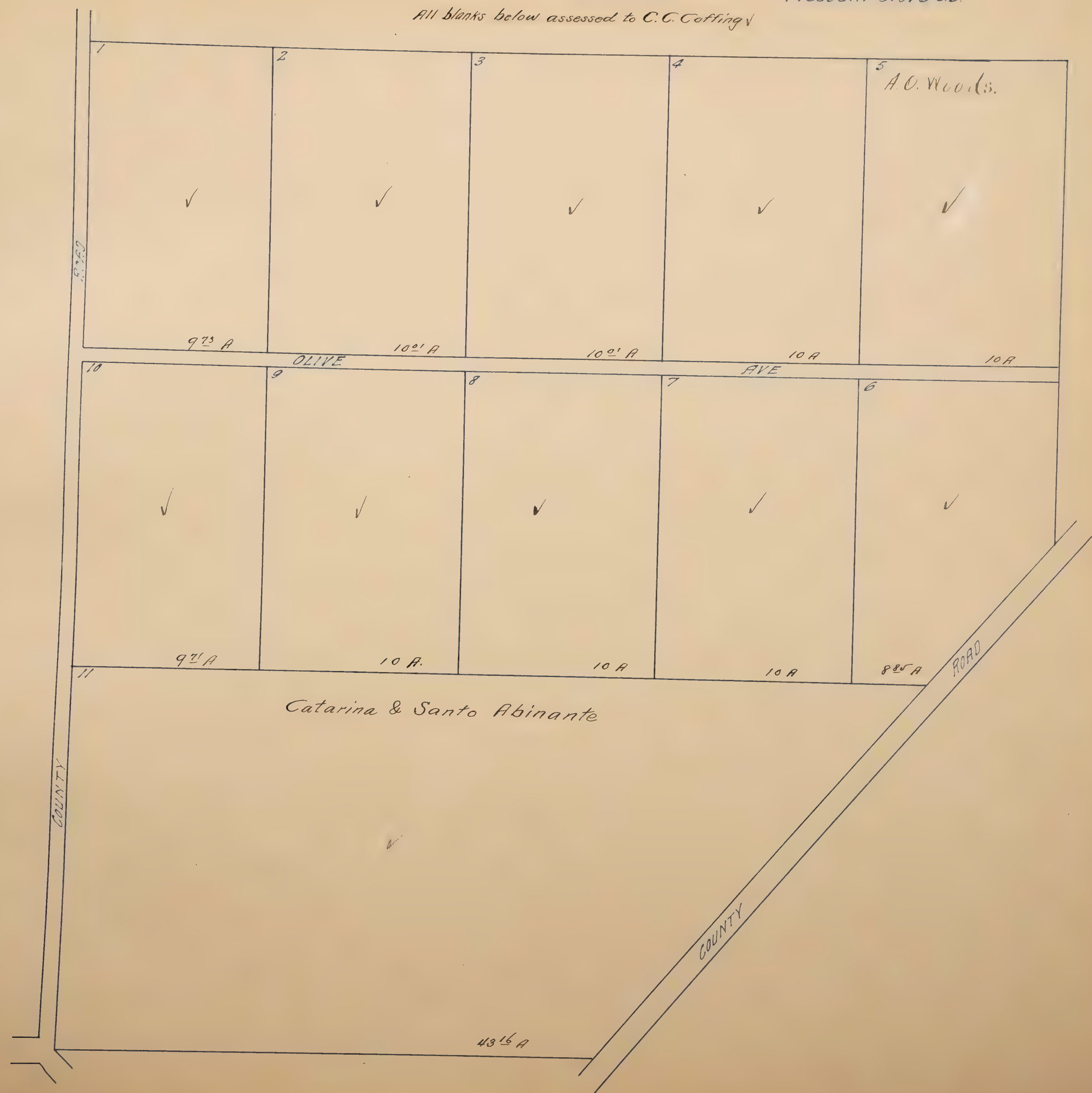

Coffing Oaks

Mapped.

COLOMA HEIGHTS

RESUBDIVISION OF LOTS 13, 14, 18 & 19 OF LOUISIANA TRACT

Scale, 100 feet = 1 inch.

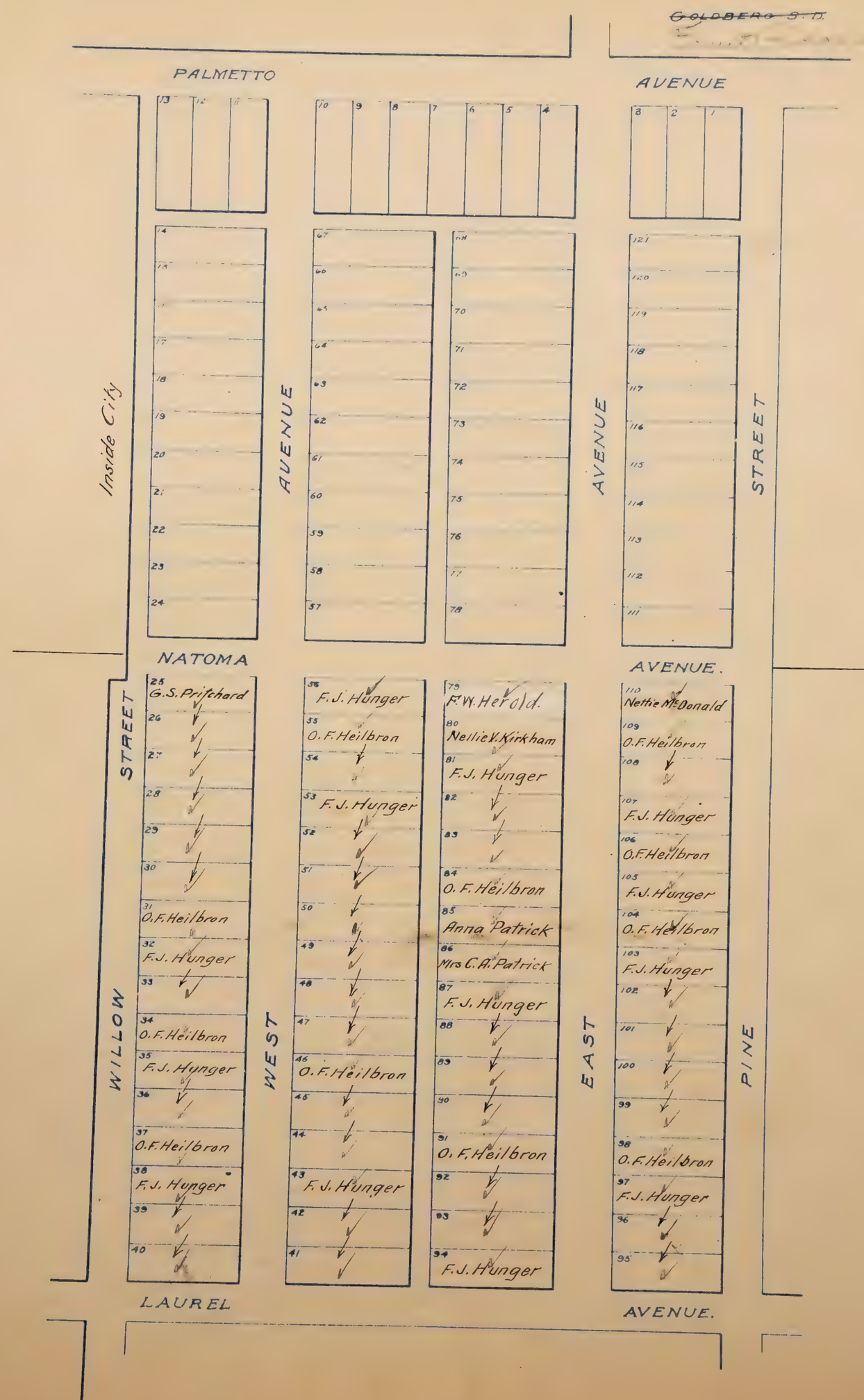

COLOMA

Mapped.

COLONIAL ACRES

located in

N.E.1/4 Sec 21 N.W. Sec 22 T8NR5E

Scale 1" = 200ft

All blanks below assessed to Colonial Improvement Co.

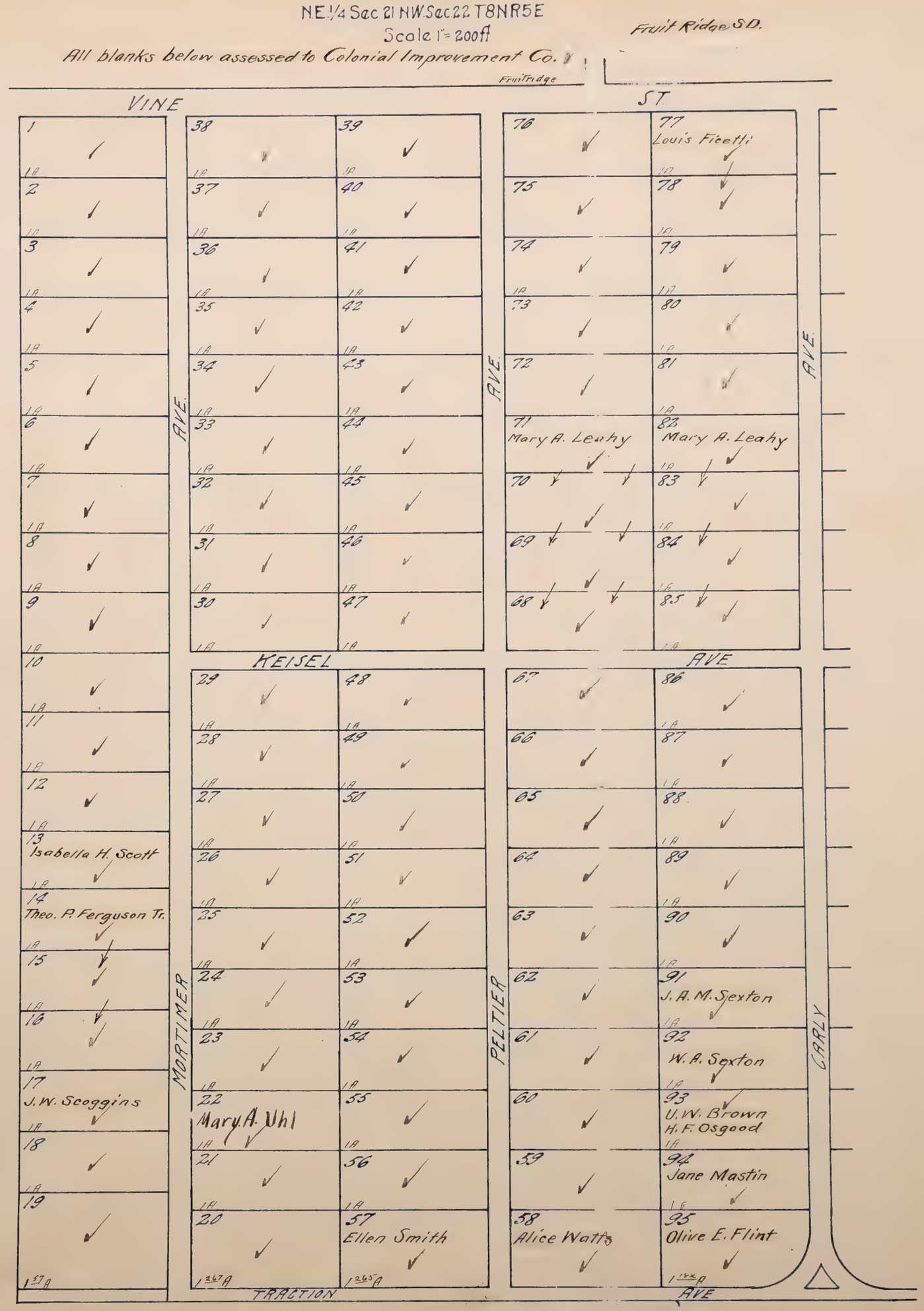

COLONIALAc

Mapped.

COLONIAL ACRES

located in

N.E.1/4 Sec 21 - NW1/4 Sec 22 T.8.N.R.5E.

Scale: 1" = 200 ft.

All blanks below assessed to Colonial Improvement Co. Fruit Ridge SD

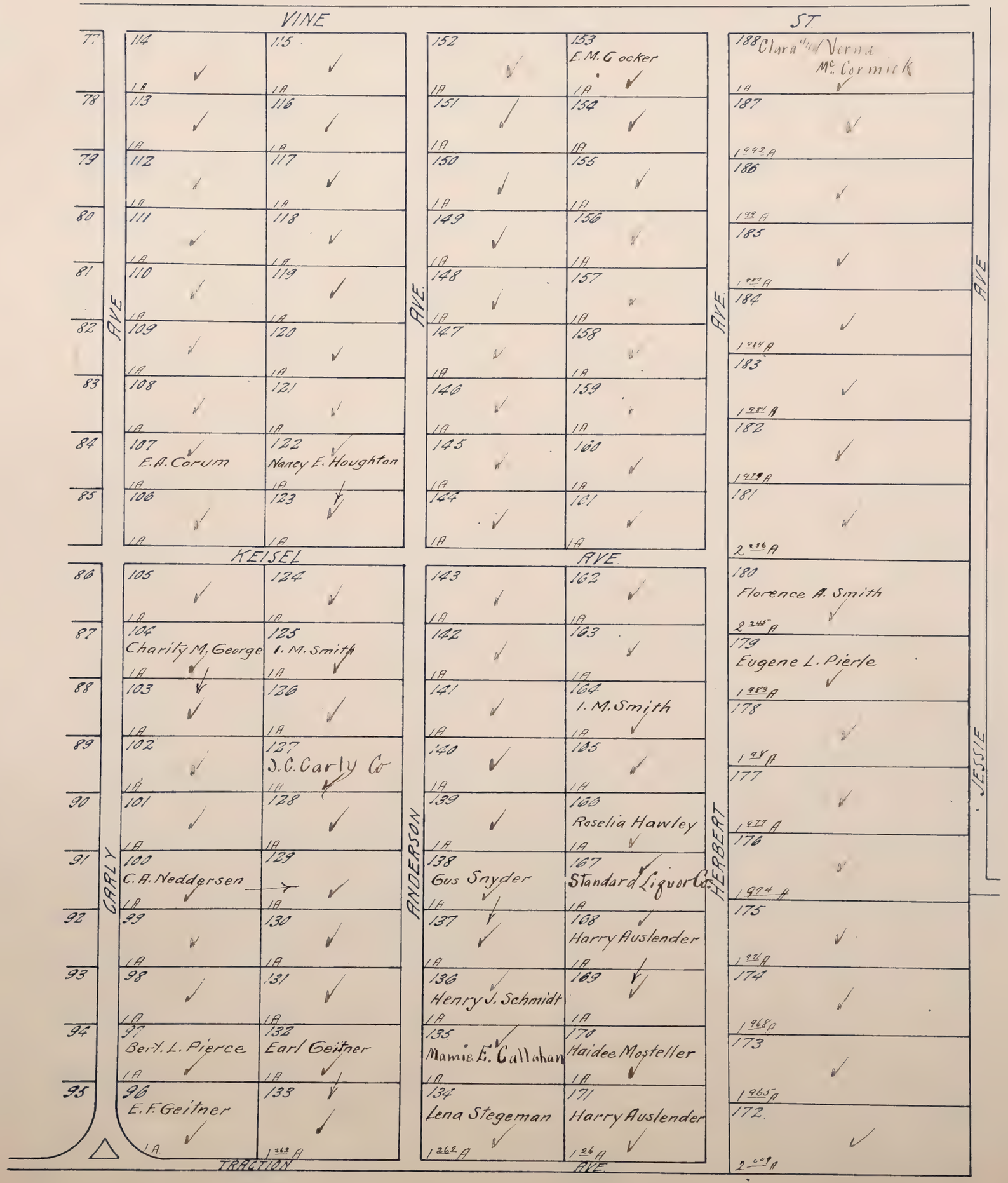

Mapped.

COLONIAL ACRES NO. 2.

LOCATED IN

S.E. 1/4 of Sec. 21. T.8N. R.5E.

Sacramento County California.

Scale 1" = 200'.

All blanks below assessed to Colonial Improvement Co. ✓

COLONIAL ACRES

Fruit Ridge S.D

CENTRAL CALIFORNIA TRACTION CO.

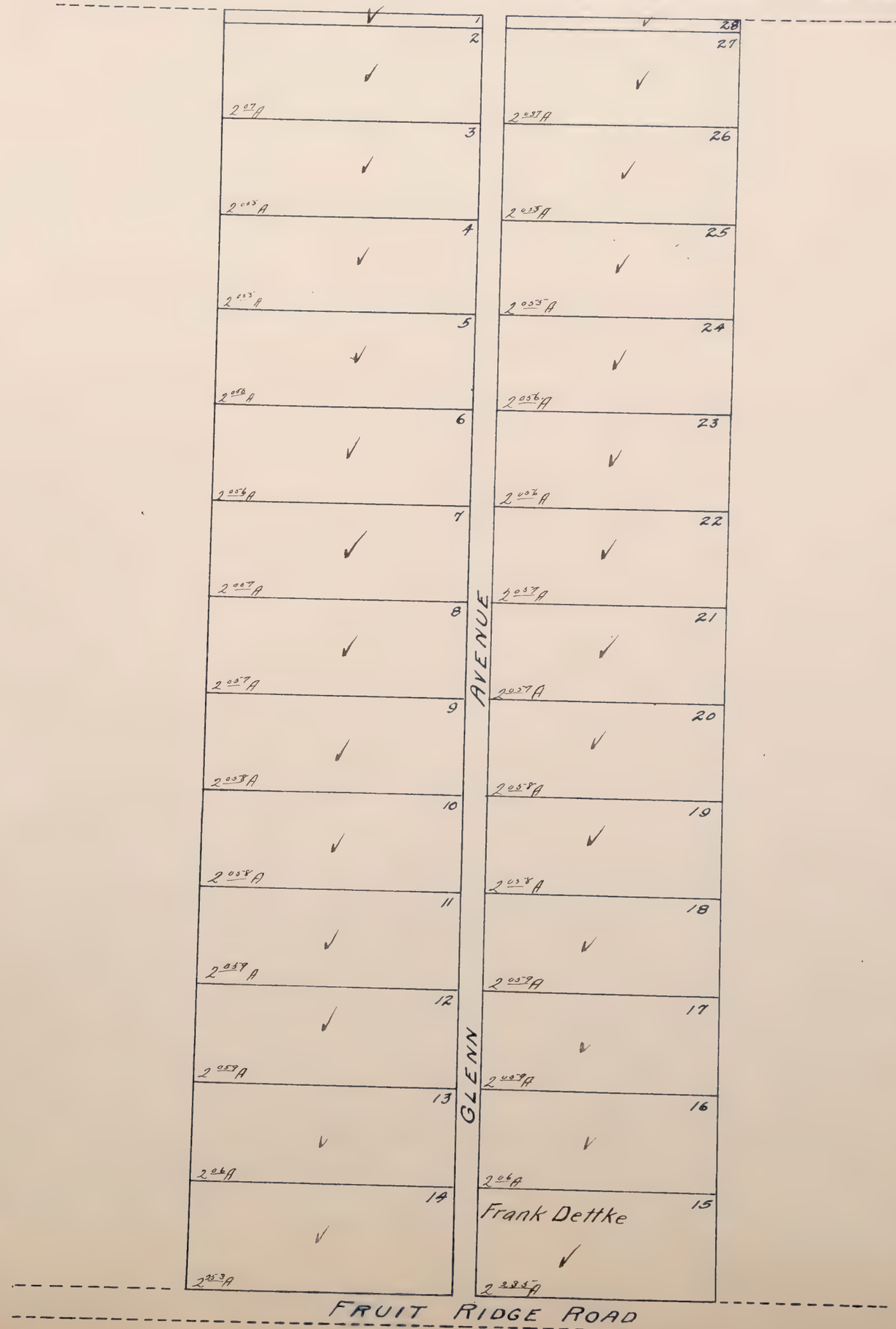

Mapped.

COLONIAL HEIGHTS

LOCATED IN

Sec's 20 & 21 ~ T8N R5E

Scale 100'=1"

Fruit Ridge S.D.
~~Goldberg~~ S.D.

COLONIAL Hg

Mapped

COLONIAL HEIGHTS

LOCATED IN

Sec's 20 & 21 ~ T.8 N.R.5 E

Scale 100'=1"

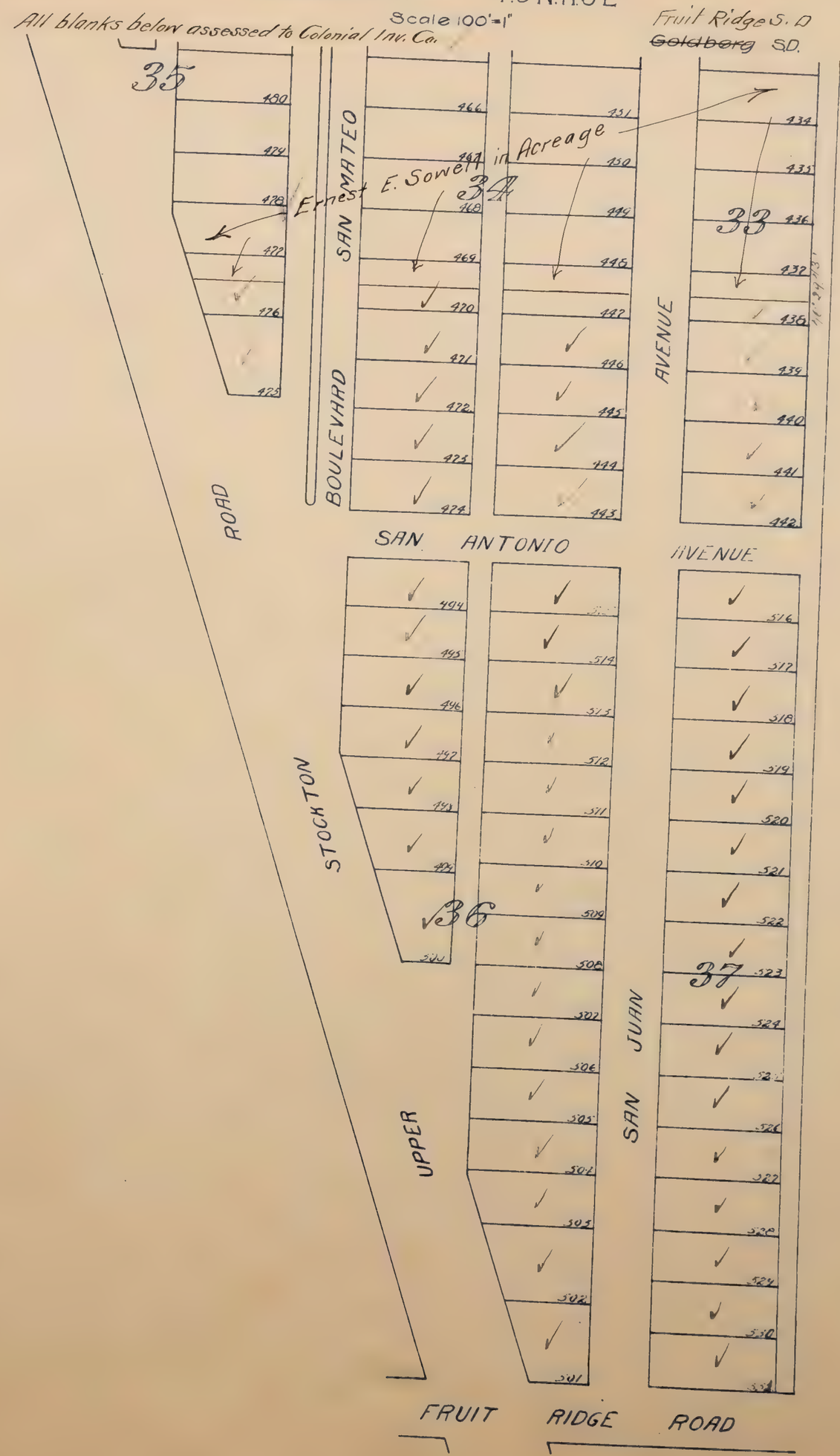

COLONIAL HEIGHTS

LOCATED IN

Sec's 20 & 21. T.8 N. R.5 E.

All blanks below assessed to Colonial Inv. Co.

Scale 100'=1"

Mapped

COLONIAL HEIGHTS

LOCATED IN

Sec's 20 & 21 ~ T.8 N.R.5 E

Scale 100'=1"

Fruit Ridge S.D

All blanks below assessed to Colonial Invest. Co.

COLONIAL HEIGHTS

LOCATED IN

Sec's 20 & 21 ~ T8N R5E

Scale 100'=1"

All blanks below assessed to Colonial Invest Co.

Fruit Ridge S.D.

Mapped.

COLONIAL HEIGHTS

LOCATED IN

Sec's 20 & 21 ~~ T.8 N. R.5 E.

Scale 100'=1"

Fruit Ridge S.D.

~~Goldberg S.D.~~

All blanks below assessed to Colonial Investment Co.

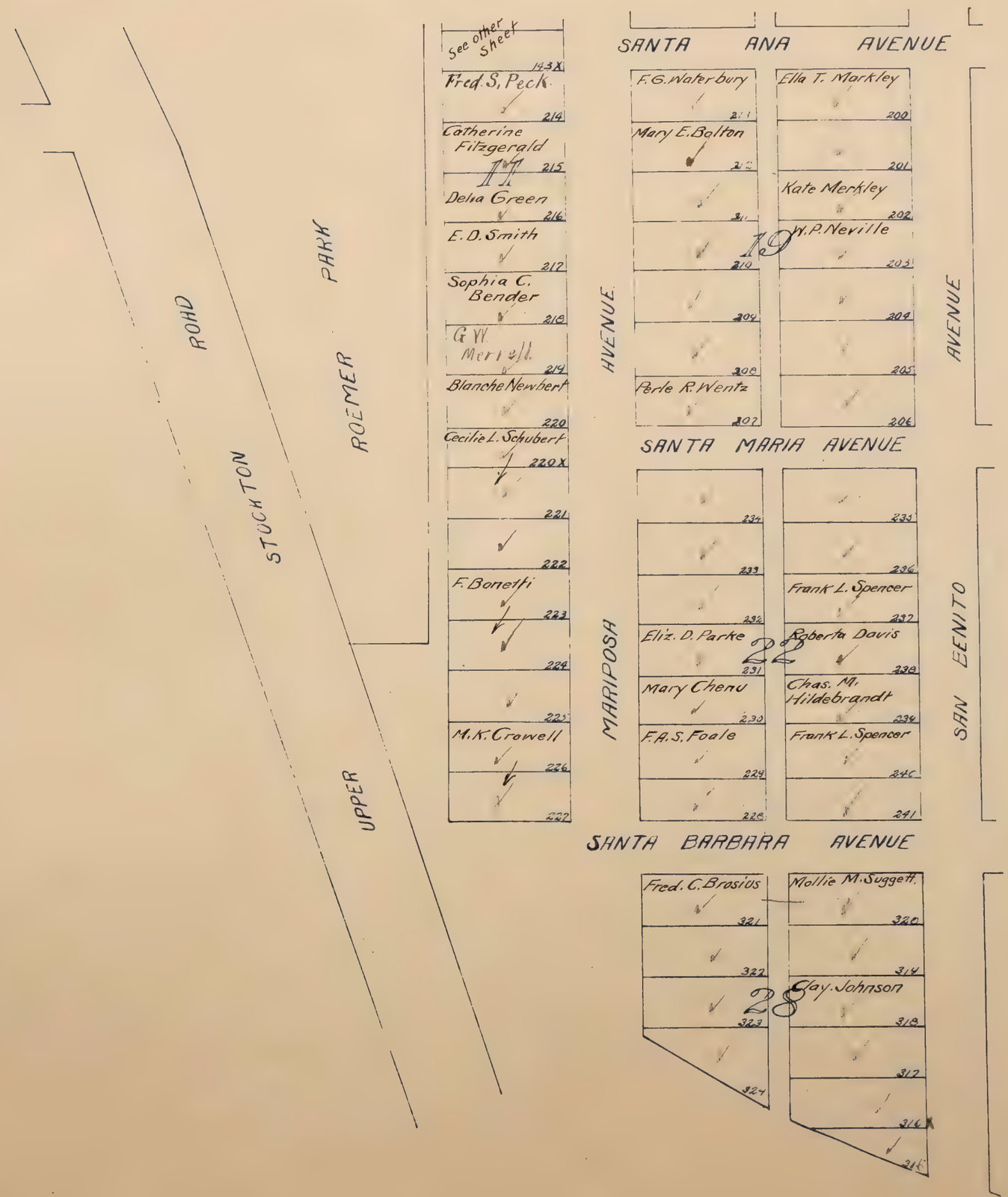

Mapped

COMET SUBDIVISION

BEING

Lots 32, 33, 34 & 35 Block 26 Louisiano Tract

LOCATED IN

N.E. 1/4 of Sec. 19, T.8N.R.5E.

Scale: 1"=50'

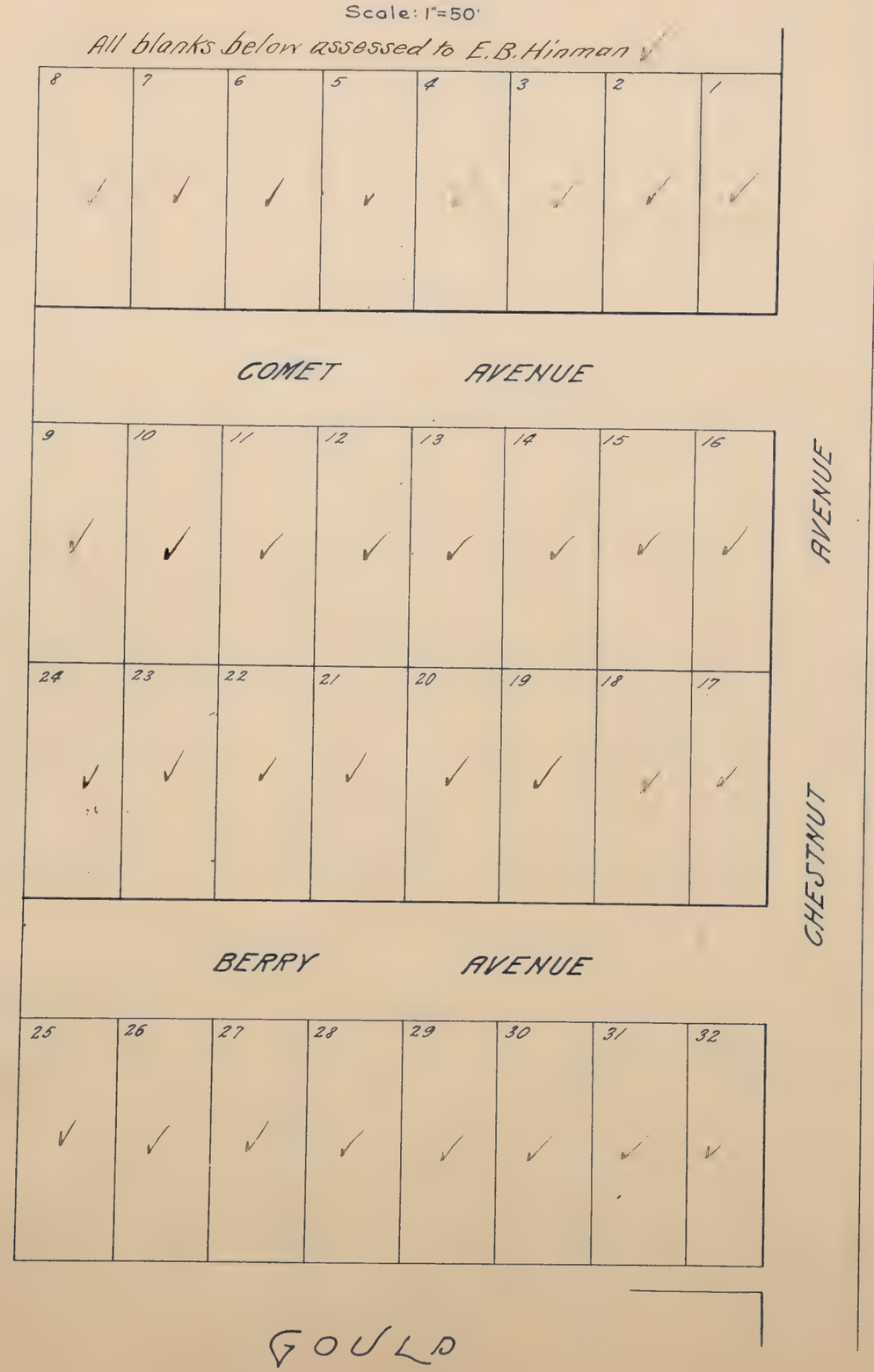

COMET

Mapped.

CONLEY TRACT

SUBDIVISION No. 2

located in

Section 34 T.6N. R.7E.

Scale: 1" = 4 chs.

Laguna S.D.

All blanks below assessed to James Conley

CONLEY

Mapped

COPE SUBD. No 3.

LOCATED IN

N.E. 1/4 of Section 22, T.8 N.R.5E.

Scale: 1" = 40'

Junction S.D.

All blanks below assessed to T.P. McEldowney & Albert Patterson ✓

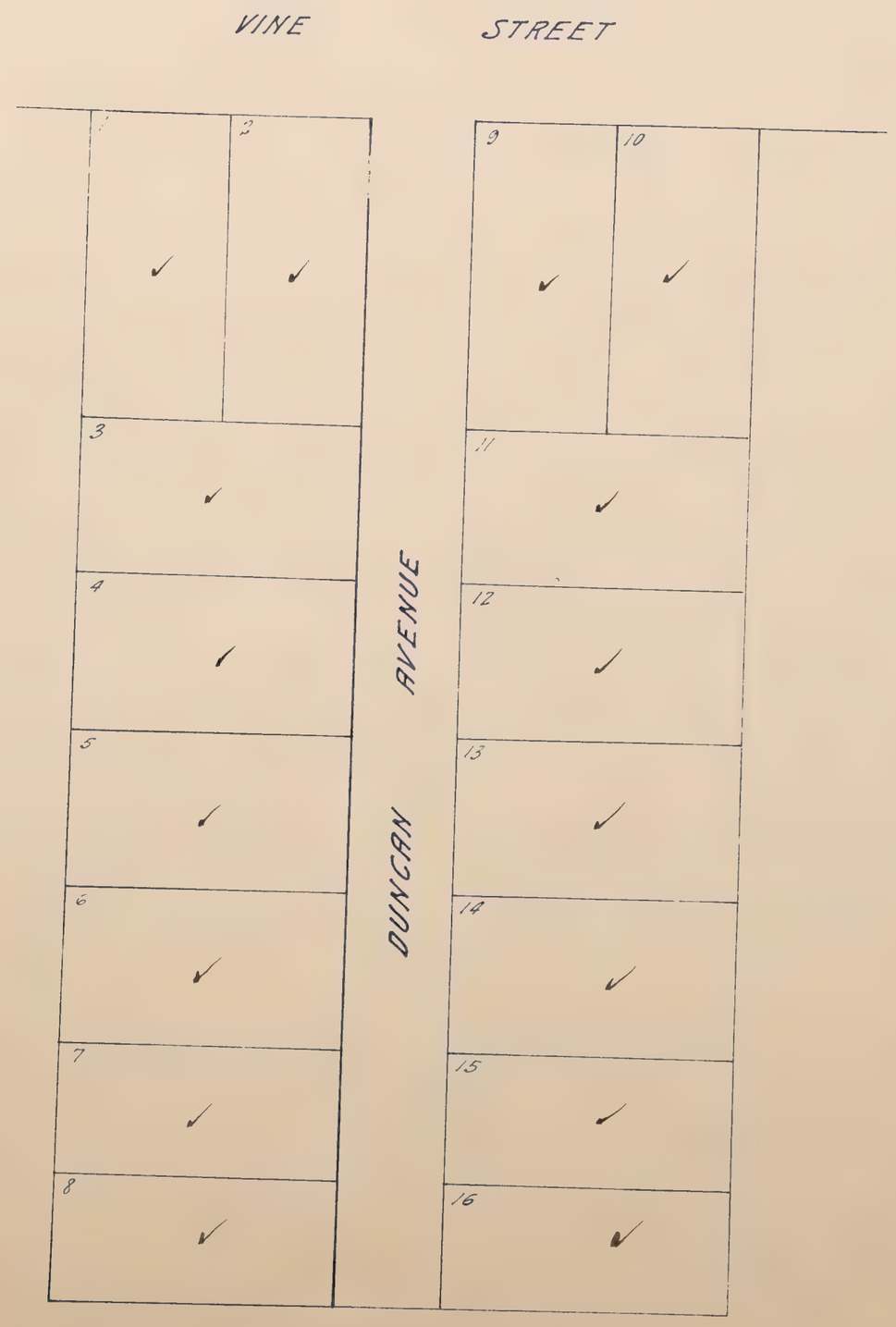

COPE

Mapped.

COPE SUBD. Nº 6

LOCATED IN

N.E. 1/4 of Section 22, T.8 N.R.5E.

Scale : 1" = 150'

Junction S.D.

All blanks below assessed to T.P. McEldowney & Albert Patterson

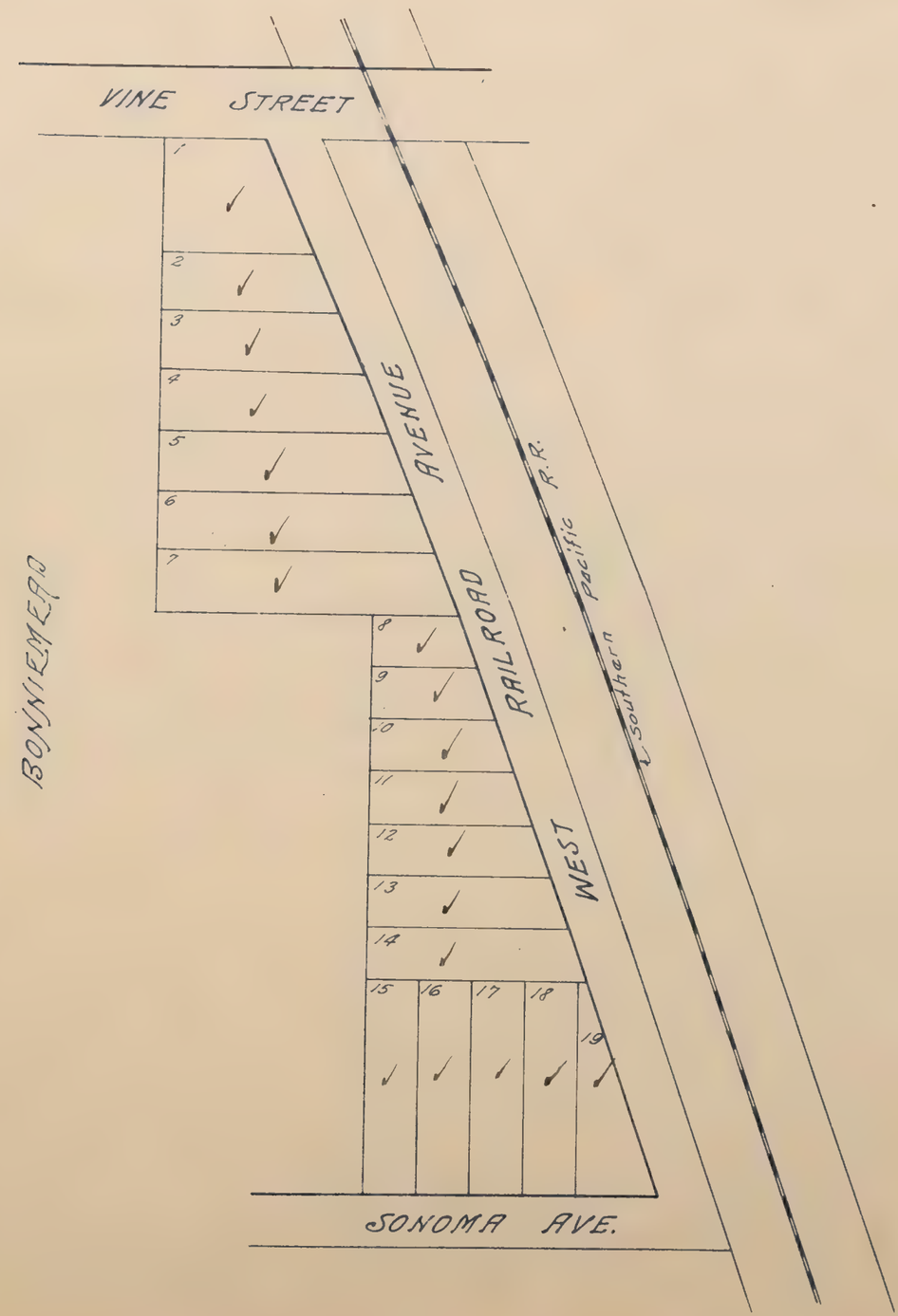

Mapped.

SOLADO ACRES

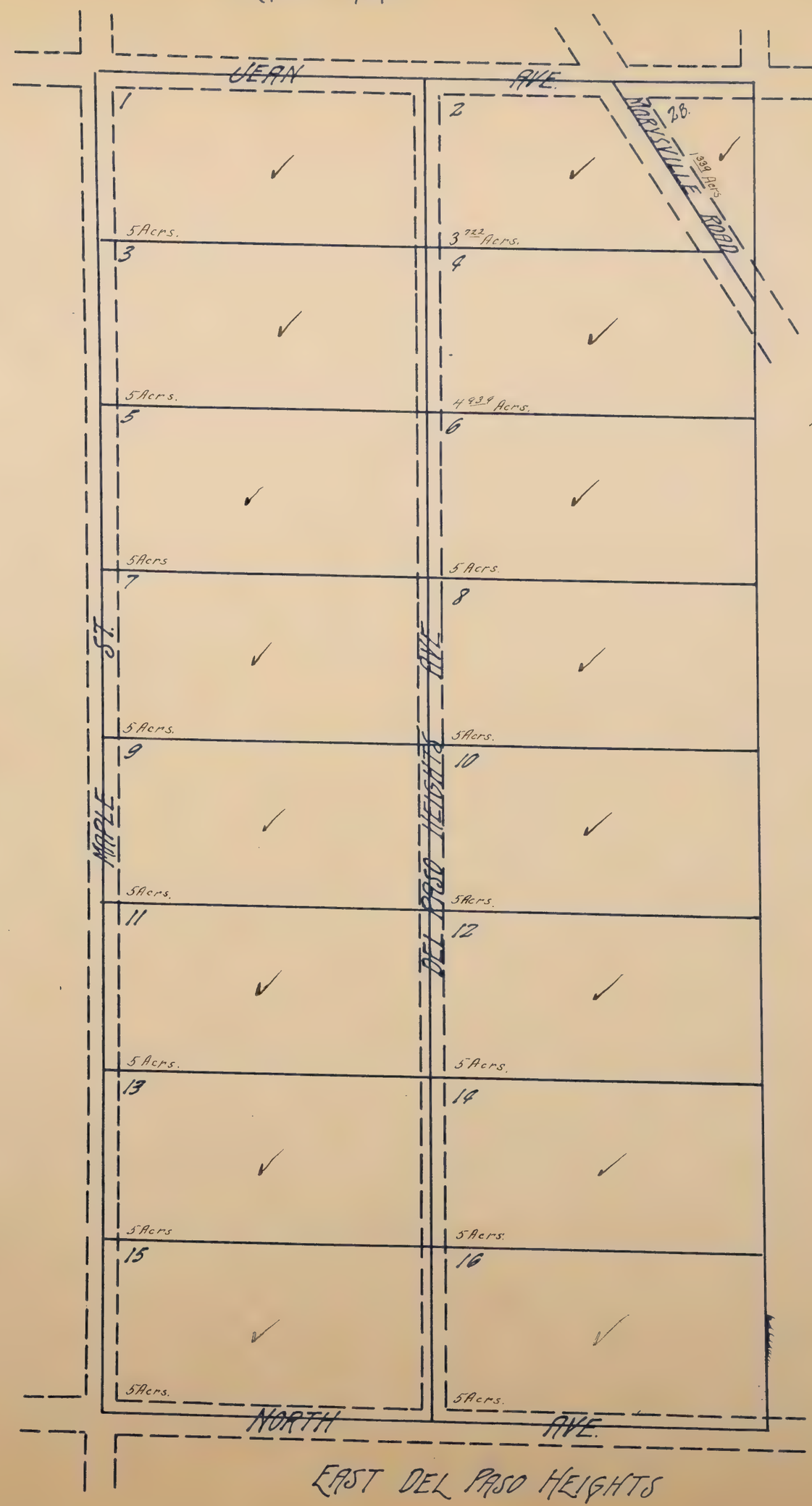

COPE SUB'D'N. NO. 11

located in

Rancho Del Paso

Scale: 1" = 3 chains

Oak Grove S.D.

All blanks assessed to L. A. Harman ✓

Mapped.

CORDOVA TOWNSITE.

LOCATED IN
SECTION 31 T8N R5E

All blanks below assessed to Hickman-Coleman Co.

Scale 120 feet = 1 inch.

Pacific S.D.

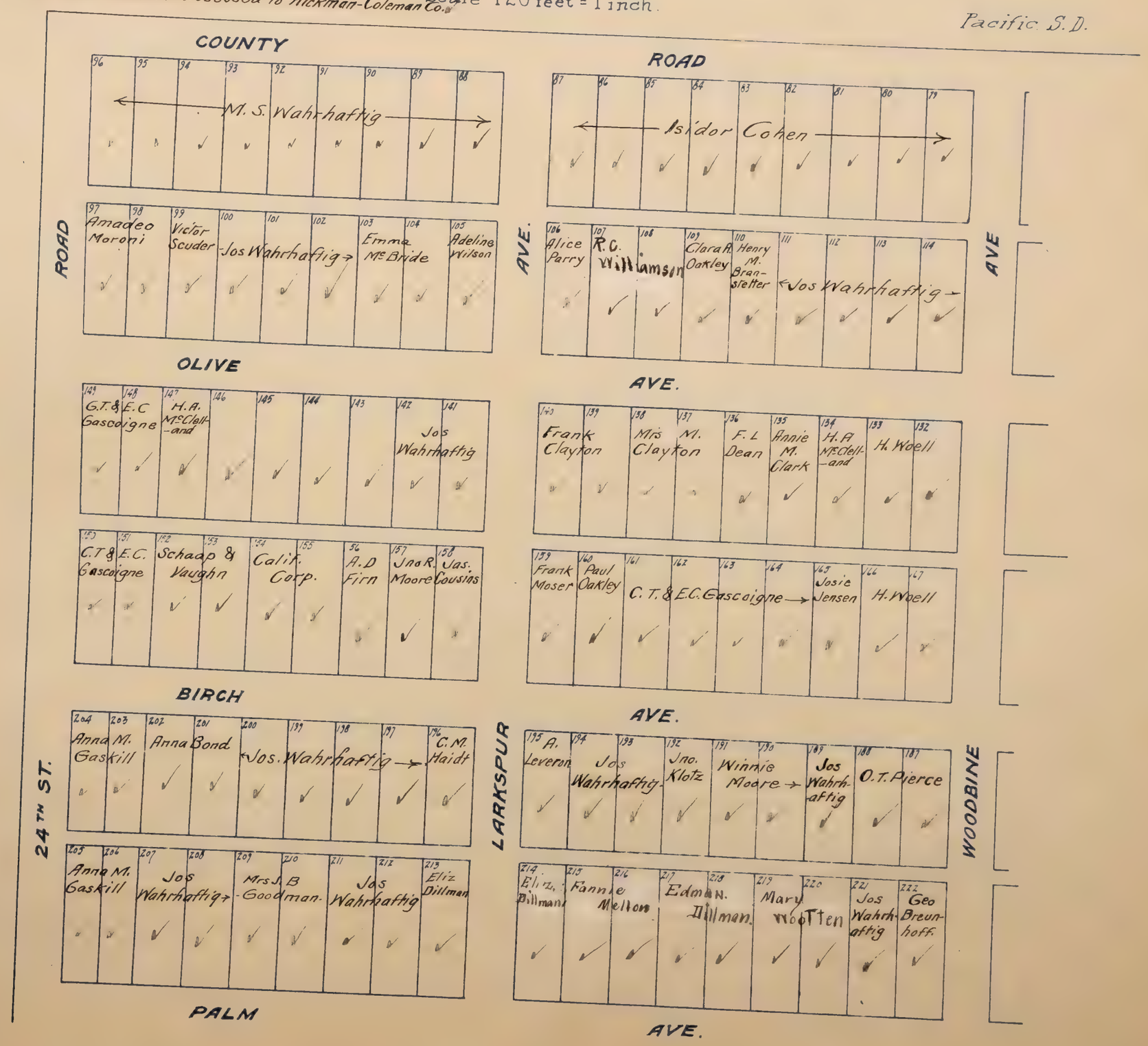

CORDOVA TOWNSITE

LOCATED IN

SECTION 31 T 8 N R 5 E

Scale 120 feet = 1 inch.

All blanks below assessed to Hickman Coleman Co. ✓

Pacific S.D.

CORDOVA TOWNSITE.

LOCATED IN
SECTION 31 T 8 N R 5 E.

Scale 120 feet = 1 inch

All blanks below assessed to Hickman-Coleman Co. ✓

Mapped.

CORDOVA TOWNSITE.

LOCATED IN
SECTION 31 T 8 N R 5 E.

All blanks below assessed to Hickman-Coleman Co. Scale 120 feet = 1 inch.

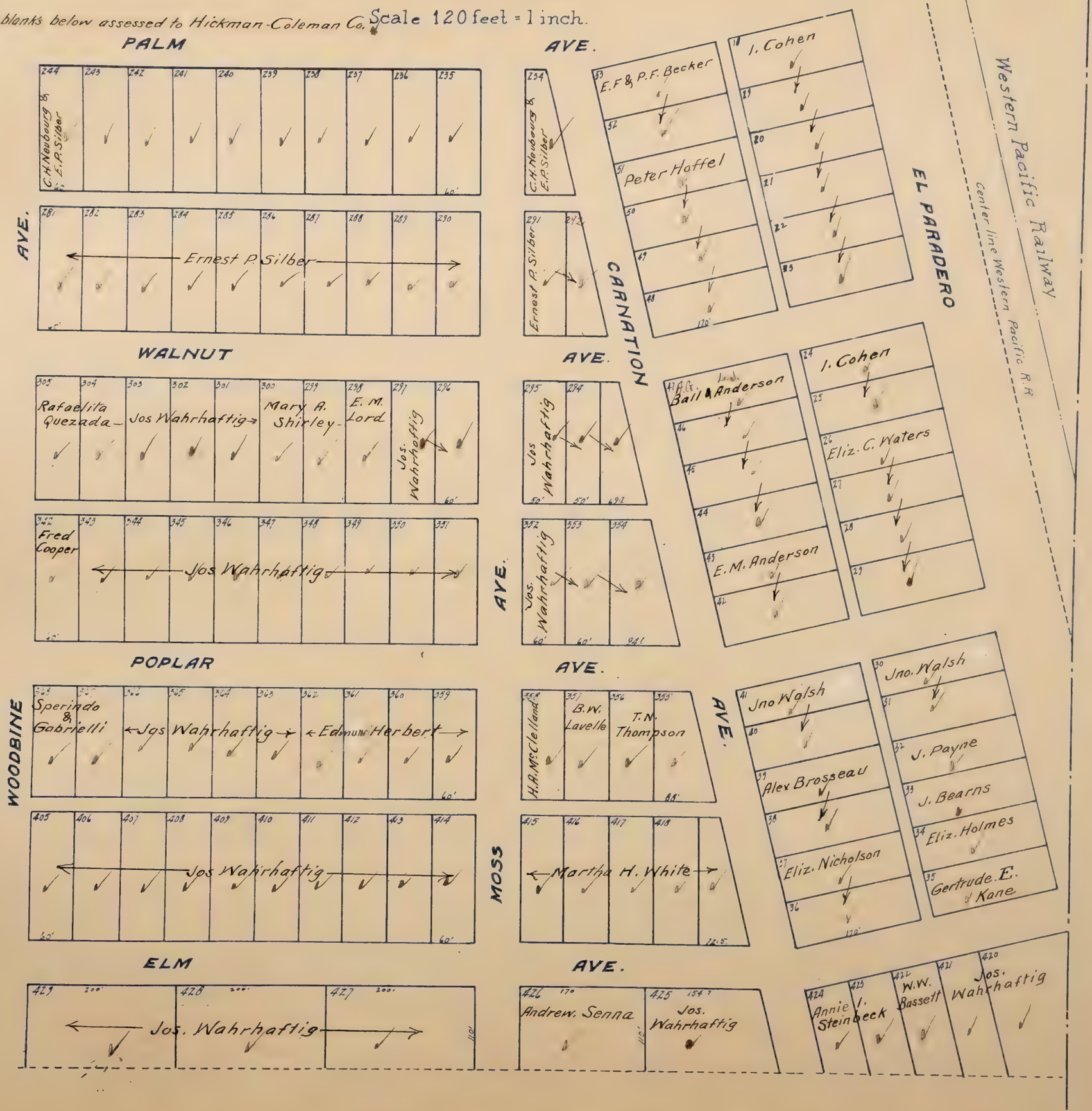

COURTLAND

Scale 100 feet = 1 inch

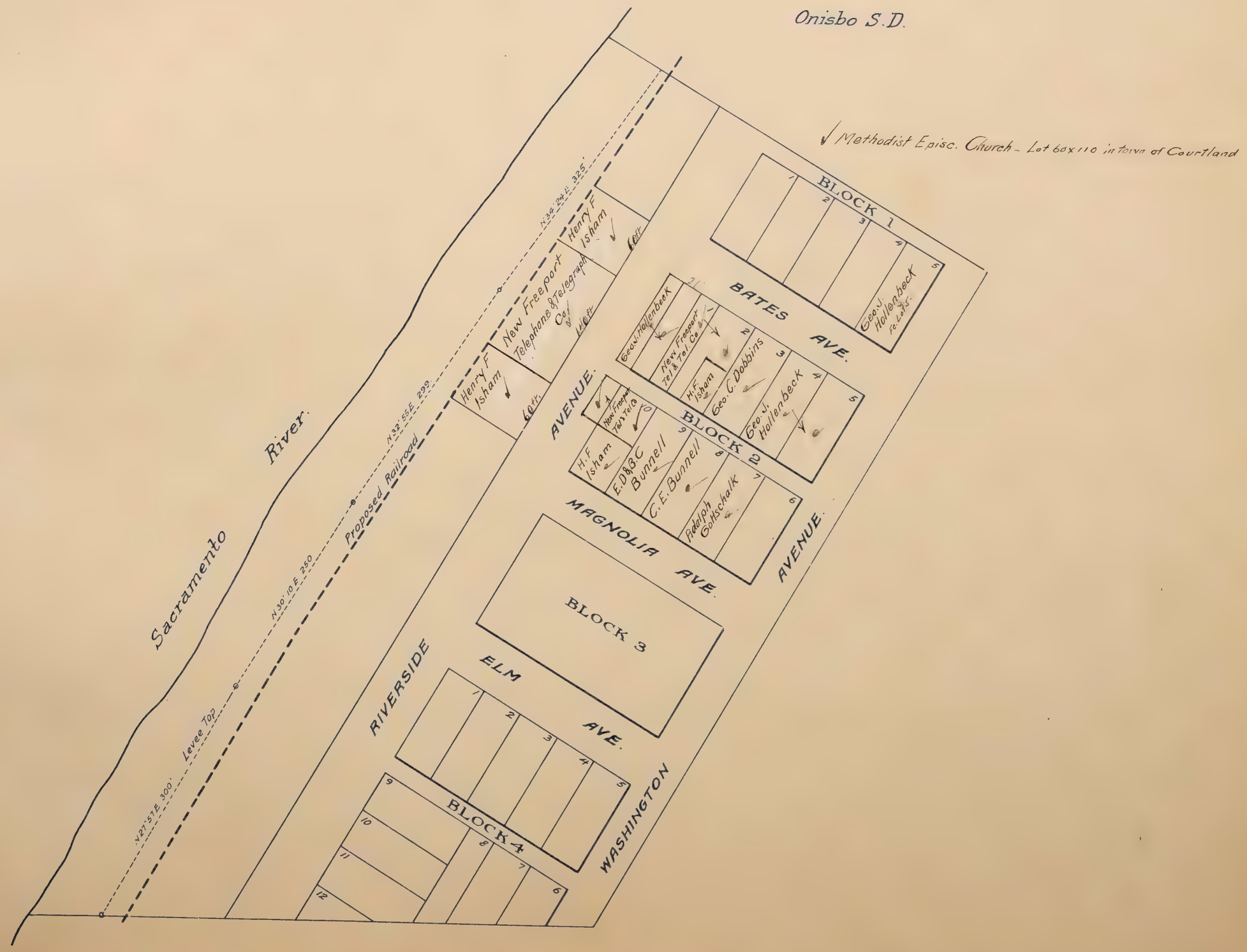

Mapped.

CROSS

J·F·CROSS SUBDIVISION

LOCATED IN SEC'S 20&21 T10N.R6E.

Scale 10 chains = 1 inch.

Dry Creek S.D.

All blanks below assessed to Cross Invest Co. and W.E & Ida Hyde ✓

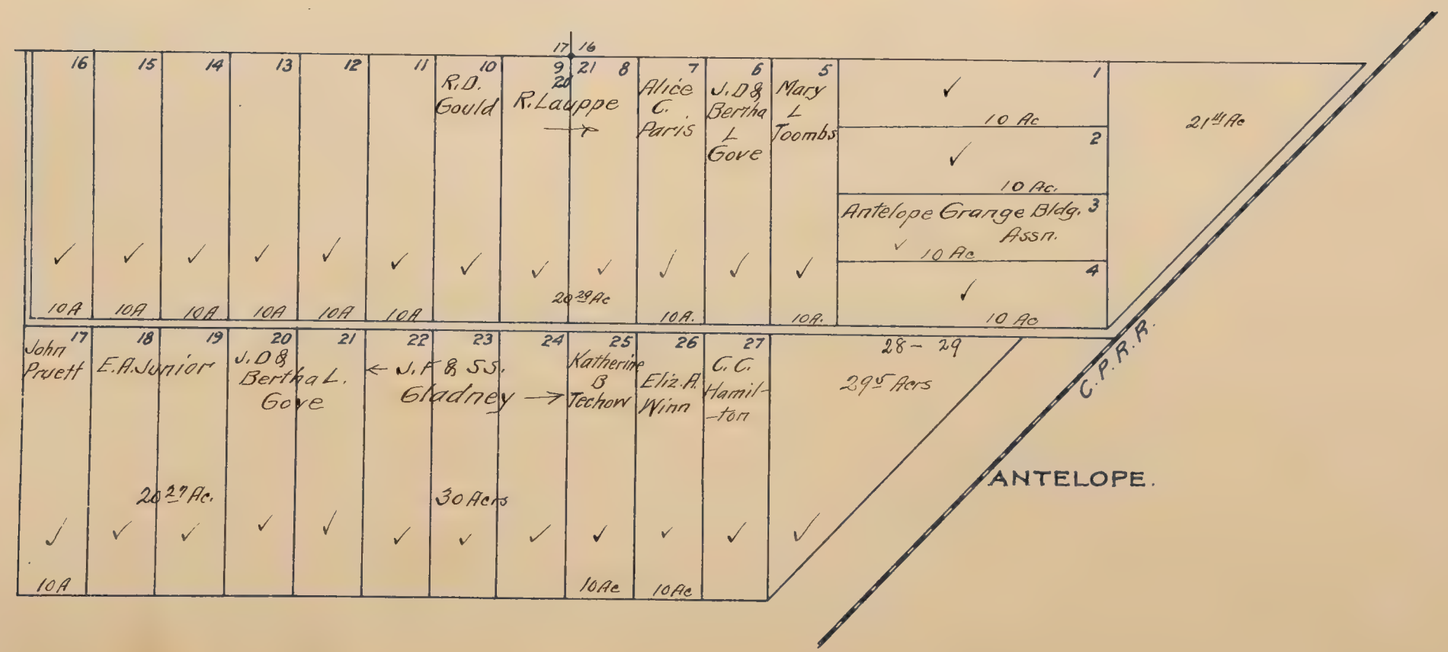

Mapped.

DAVIS

LOCATED IN SEC 15 T 8 N R 5 E.

Scale 4 chains = 1 inch.

Junction S.D.

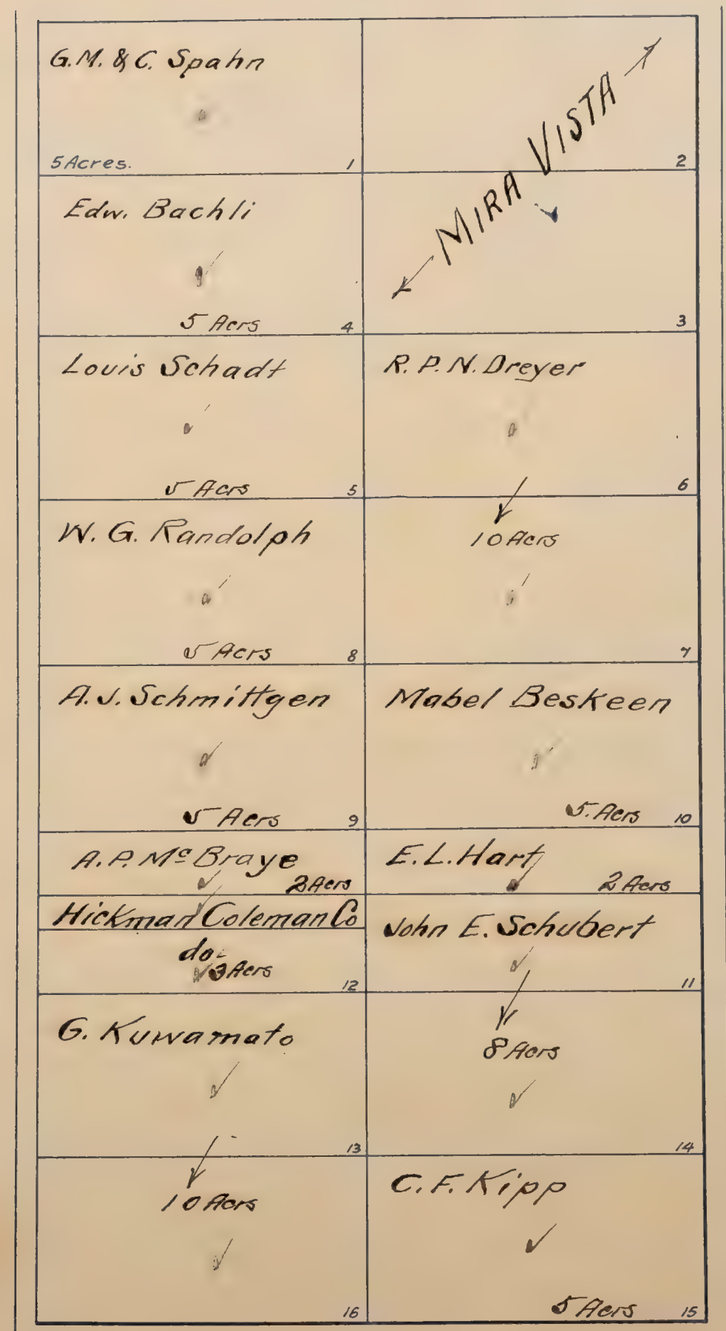

D

DAVIS

Mapped

SUBD. "A" DOS RIOS RECL. CO.

Located In

Sherman Island

Scale: 800'=1"

Sherman Isl. S.D.

All blanks below assessed to D.W. Carmichael ✓

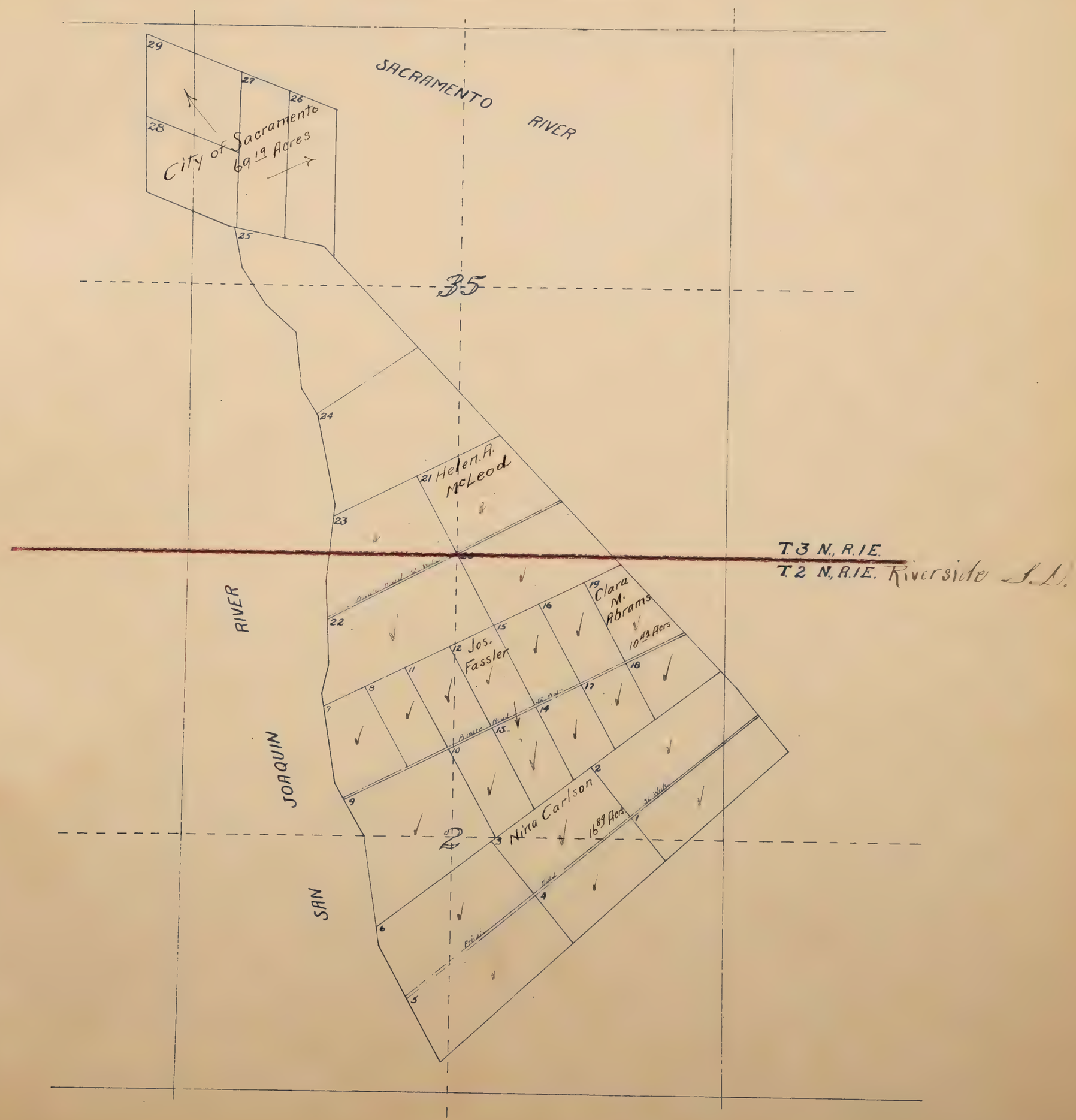

DOS RIOS

Mapped.

DEL PASO HEIGHTS

LOCATED IN

Section 12 Rancho Del Paso

Scale: 1 inch 100 feet

All blanks below assessed to C. M. Goethe ✓

Del Paso Hts ~~Oak Grove~~ S.D.

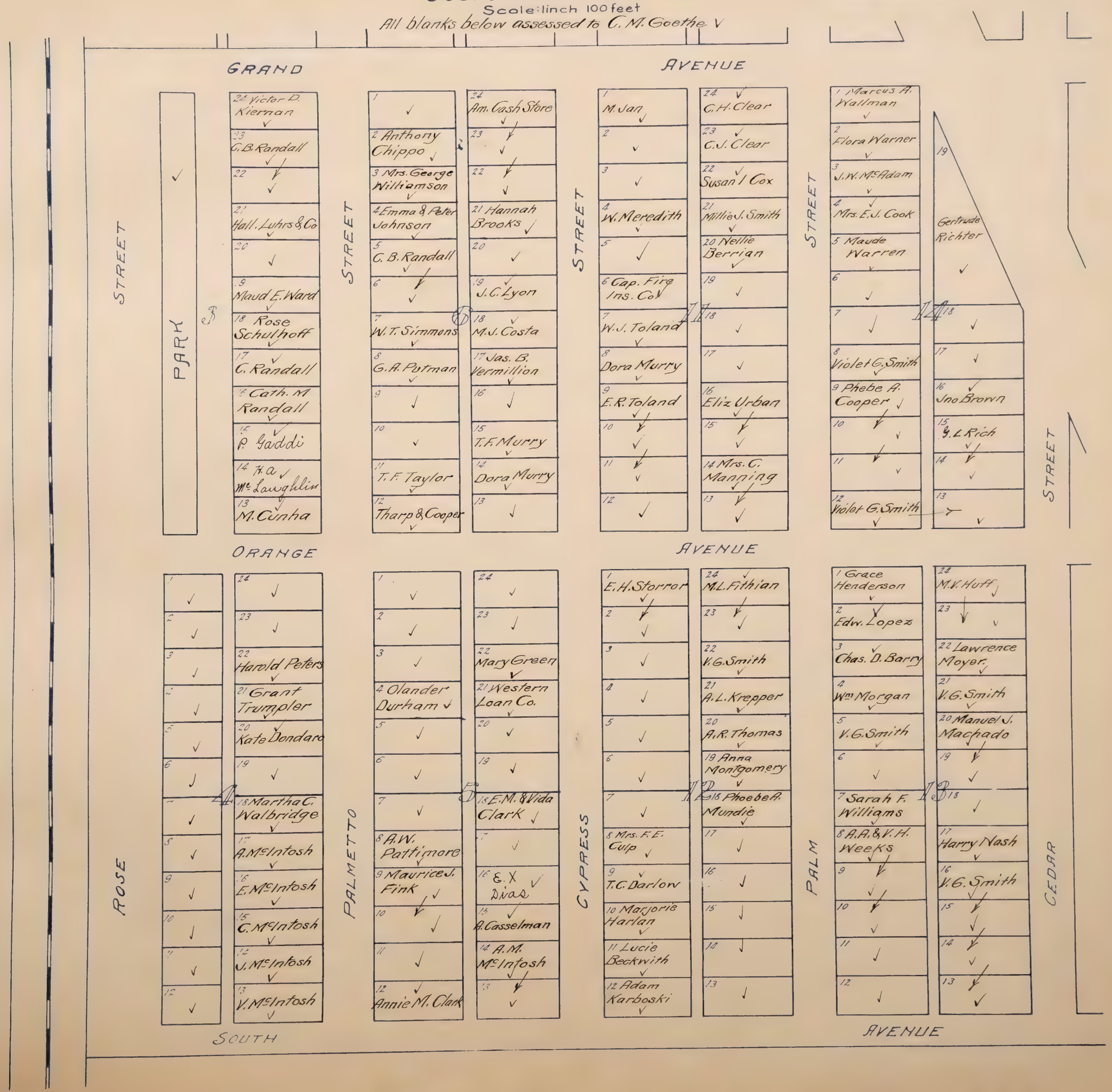

Del Paso Hgts

Mapped.

DEL PASO HEIGHTS

LOCATED IN

Section 12 Rancho Del Paso

Scale inch=100 feet

Del. Paso Hts. S.D.

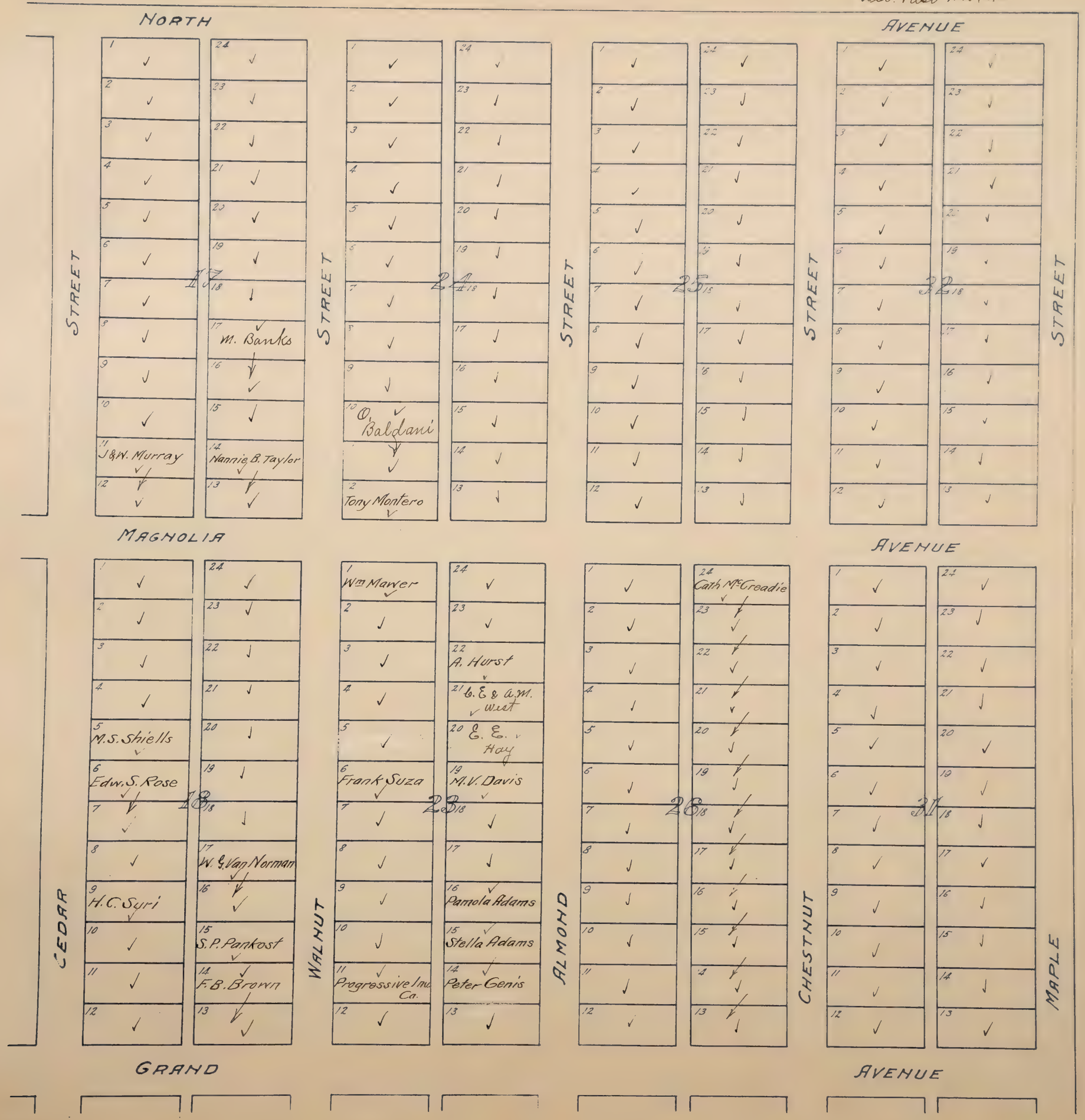

Mapped.

DEL PASO HEIGHTS

LOCATED IN

Section 12 Rancho Del Paso

Scale: 1 inch = 100 feet.

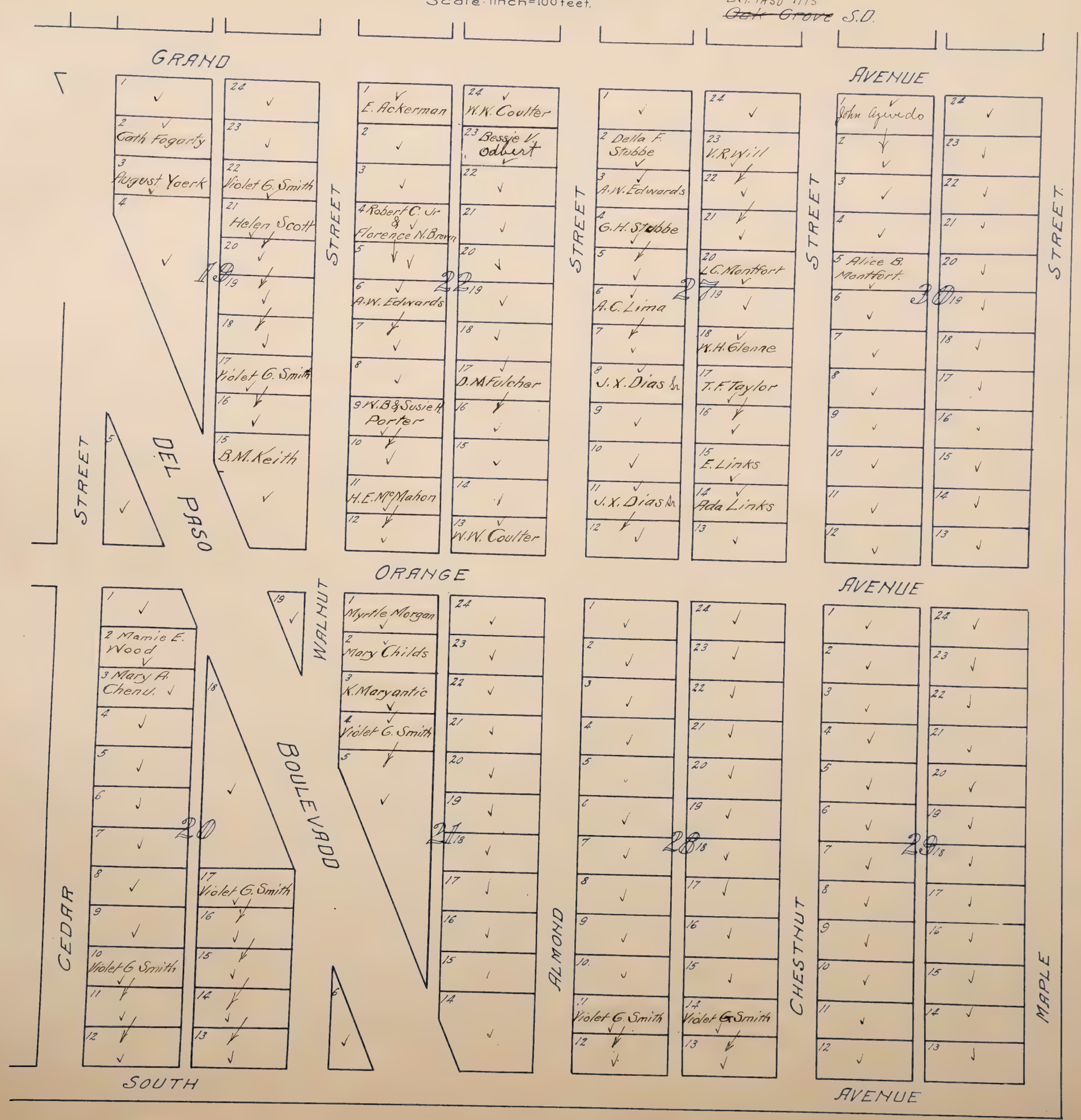

DEL PASO HEIGHTS

LOCATED IN

Section 12 Rancho Del Paso

Scale: 1 inch = 100 feet.

~~Oak Grove S.D.~~

Mapped.

SUBDIVISION Nº 1.

DEL PASO HEIGHTS

OR

Brooke Realty Co's. Subdivision Nº130

LOCATED IN

W. 1/2 of Sec. 19, T.10 N., R.6 E.

Scale: 1" = 400'

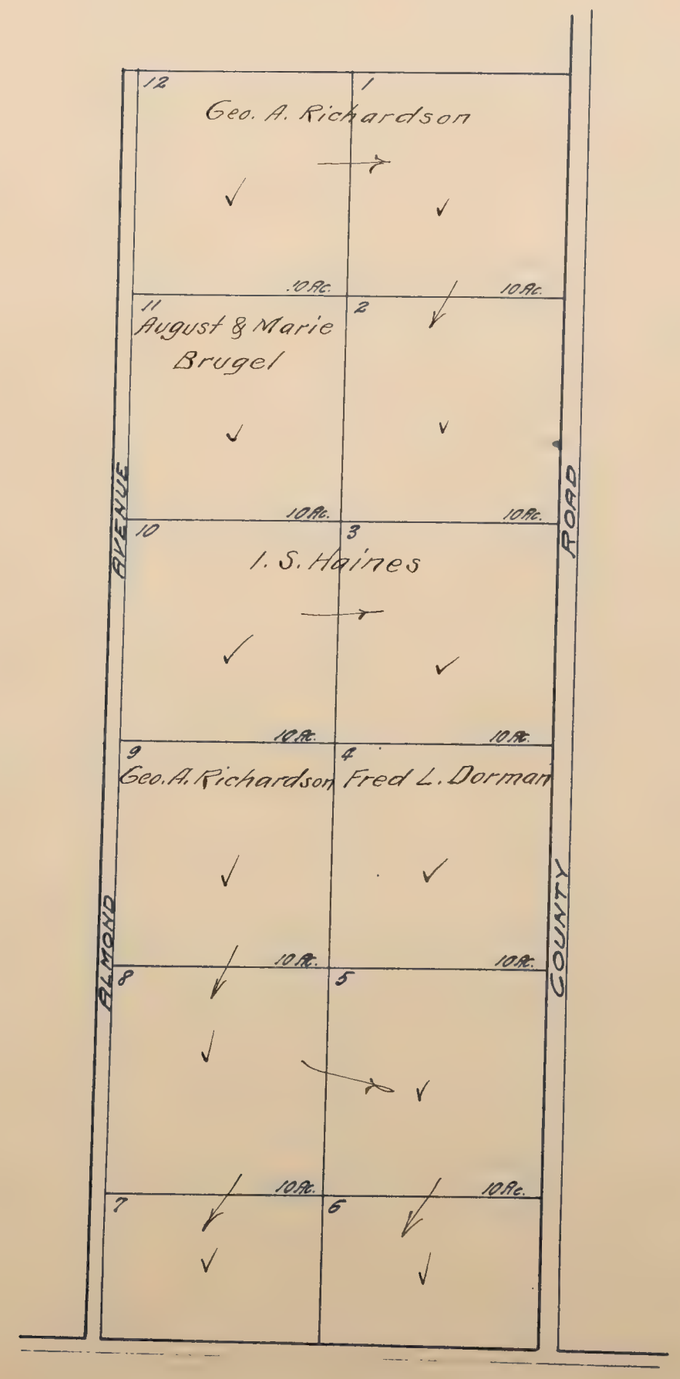

Mapped.

DEL PASO PARK VIEW TRACT NO.1

located in
Sec's, 26-27-31 T9N. R.5 E.
Scale: 1" = 600 ft.

Arcade S.D.

All blanks below assessed to Sacto. Valley Col. Co No 7.

Mapped.

DEL PASO PARK VIEW TRACT No. 2

located in

Sec's 27 & 30 Rancho Del Paso

Scale: 1" = 600'

Arcade S.D.

All blanks below assessed to Sacto. Valley Col. Co. No. 7. ✓

TRACT No. 1

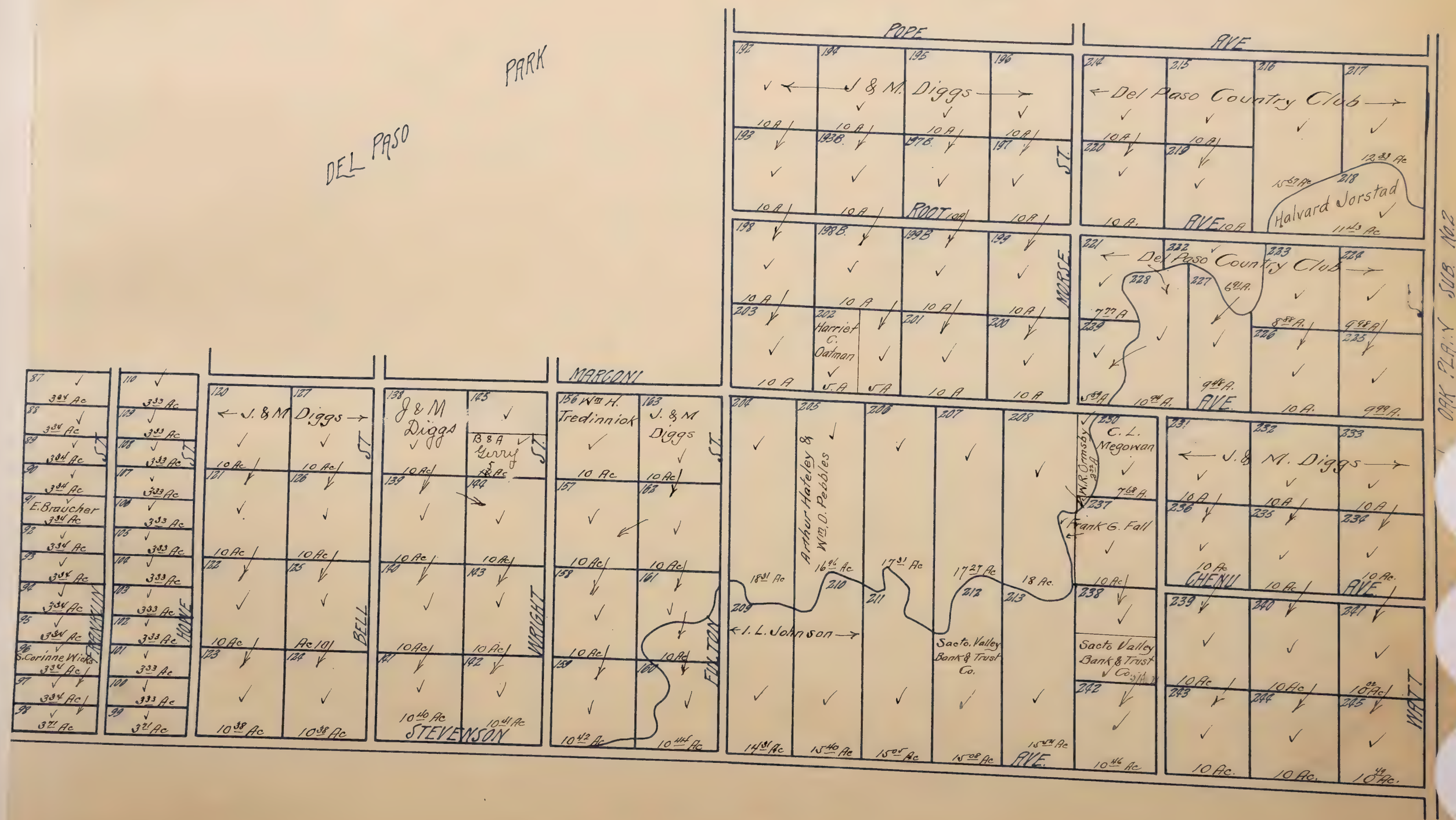

Mapped.

460

DEL PASO VALE

LOCATED IN

Sec's. 46-52-53 of Rancho Del Paso

Scale = 1 in. = 8 chs.

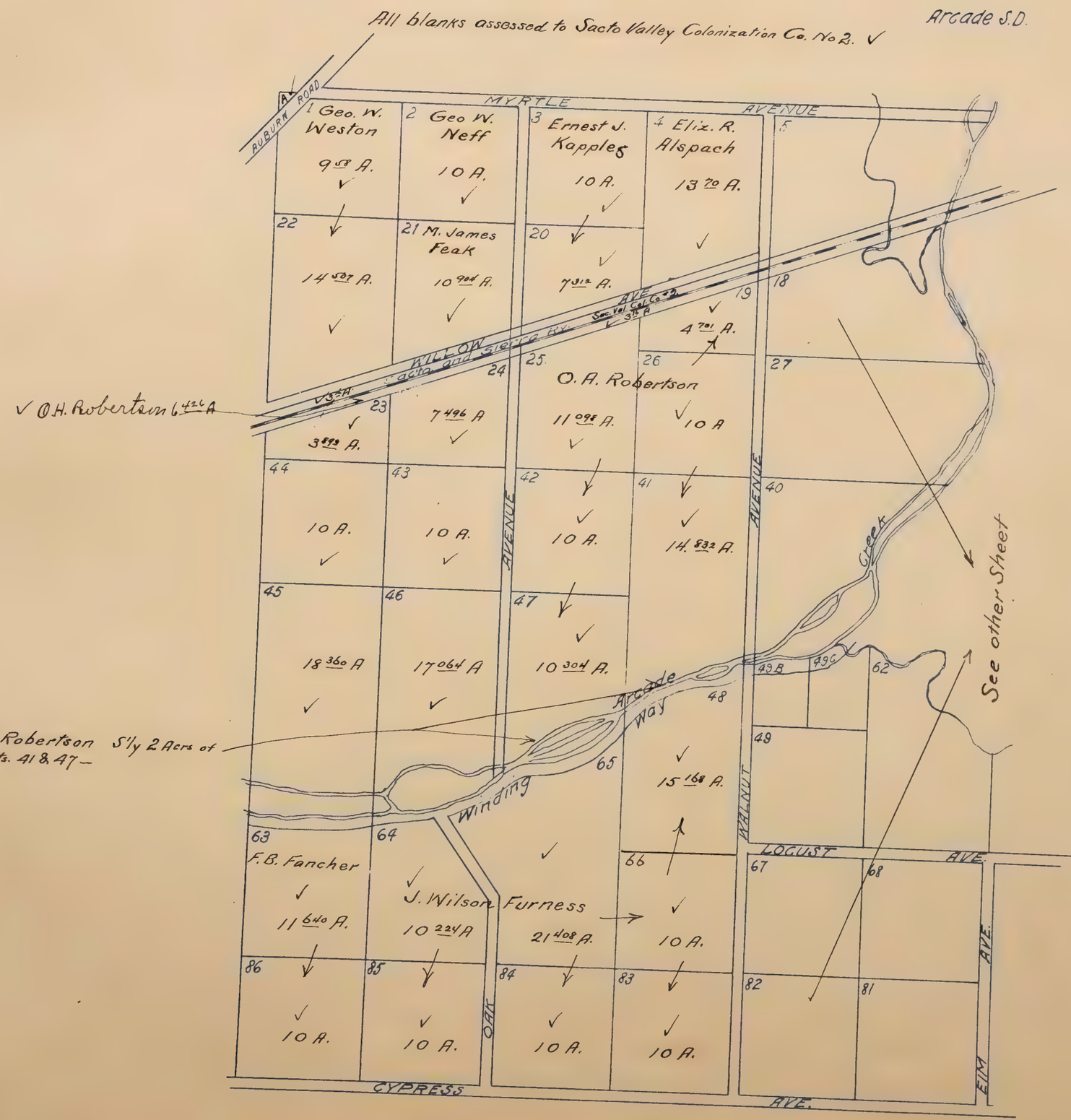

Del Paso Vale

Mapped.

DEL PASO VALE

LOCATED IN

Sec's. 46-52-53 of Rancho Del Paso

Scale = 1 in. = 8 chs.

All blanks assessed to Sacto. Valley Colonization Co. No. 2

San Juan S.D.

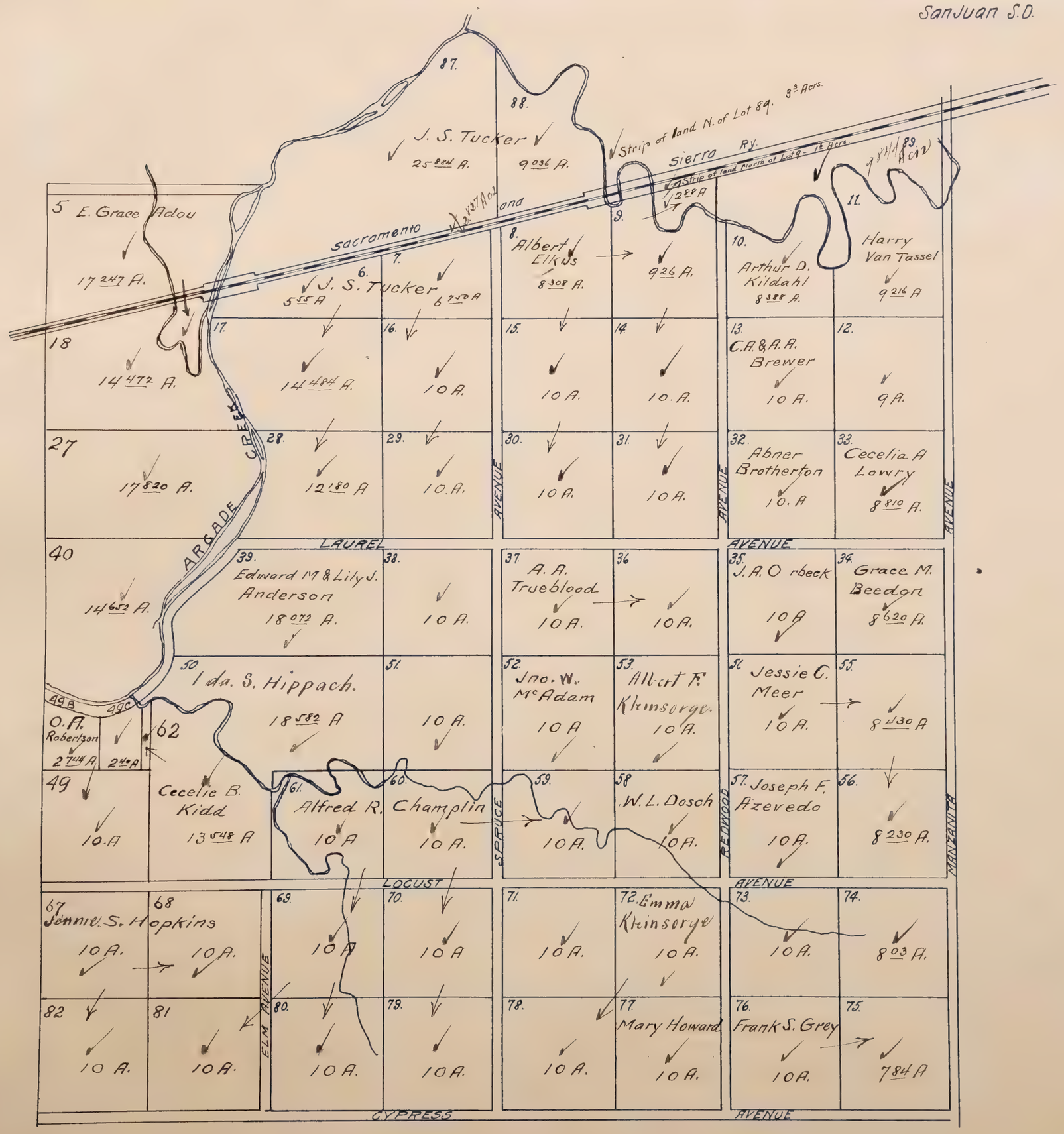

DEL RIO JUNCTION

LOCATED IN
S.W.¼ SEC. 30. T8N. R5E
Scale: 100' = 1'

Pacific S.D.

All blanks below assessed to L. S. Upson

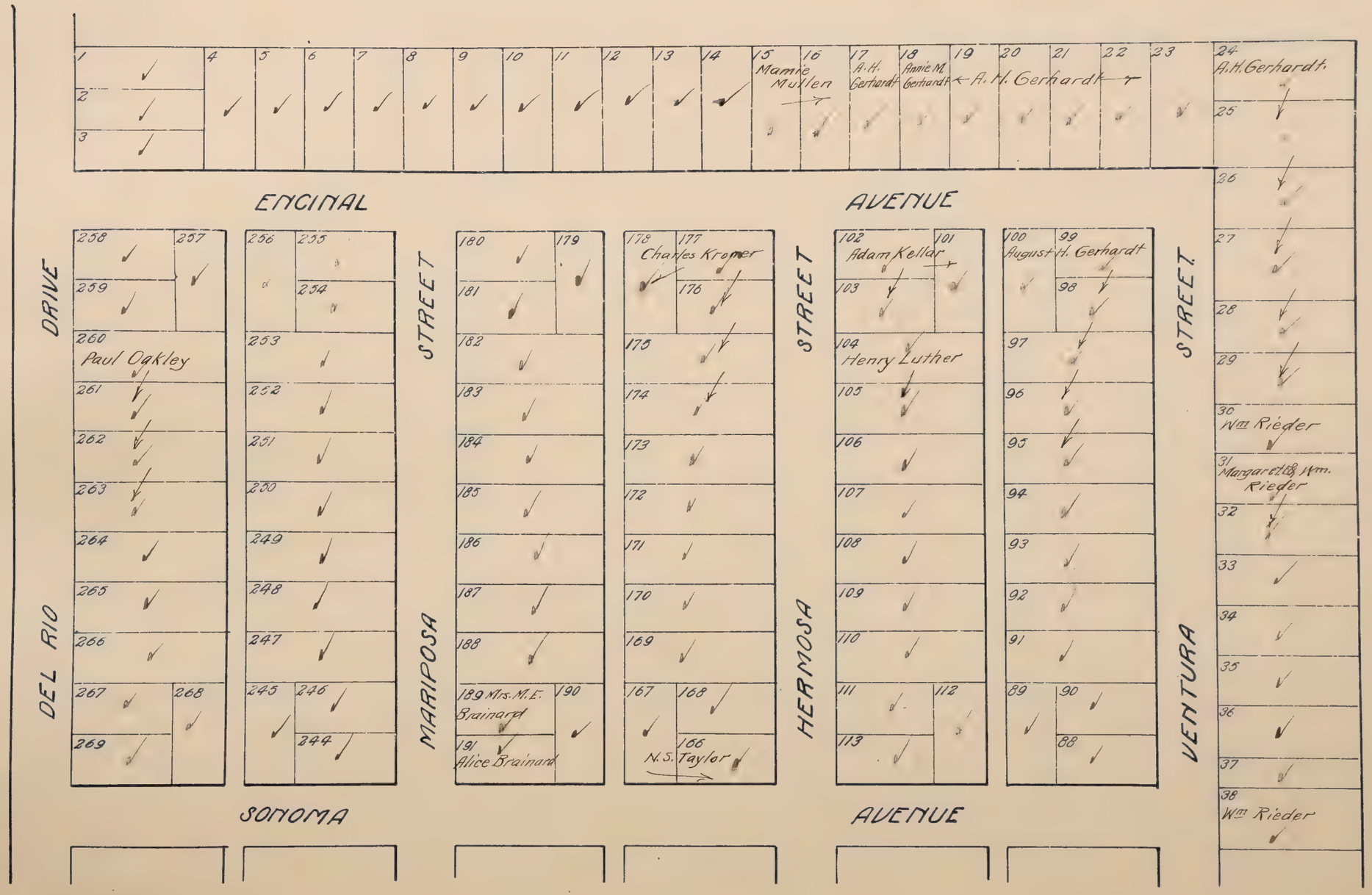

DEL RIO

Mapped.

DEL RIO JUNCTION

LOCATED IN
S.W.1/4 SEC.30 T.8N., R.5E.
Scale: 100ft.=1in.

Pacific S.D.

All blanks below assessed to L.S. Upson

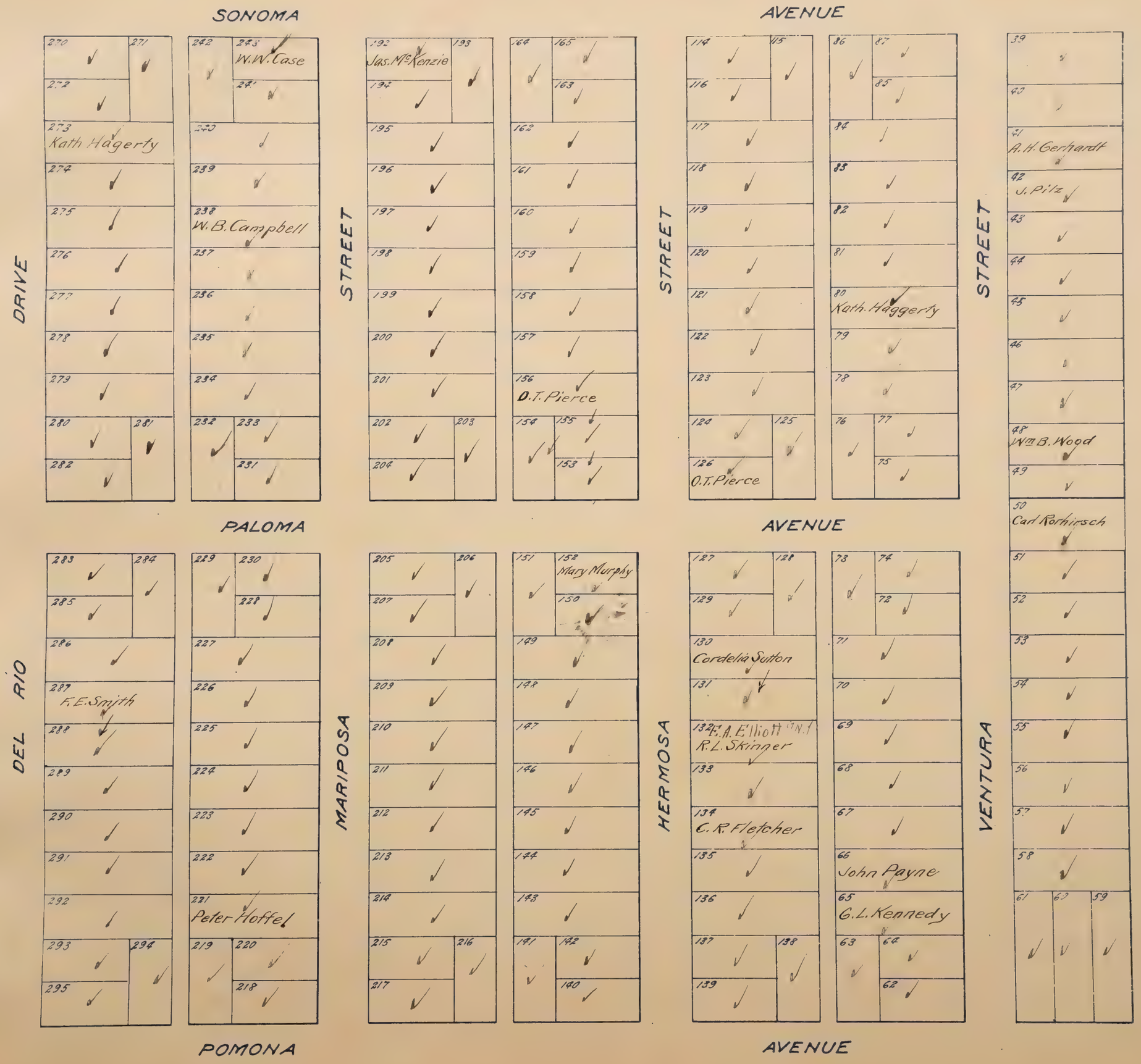

Mapped.

DON RAY COLONY NO. 1

NEAR GALT

Scale: 1 inch = 150 feet.

All blanks below assessed to Don Ray Col. ✓

Lee S.D.

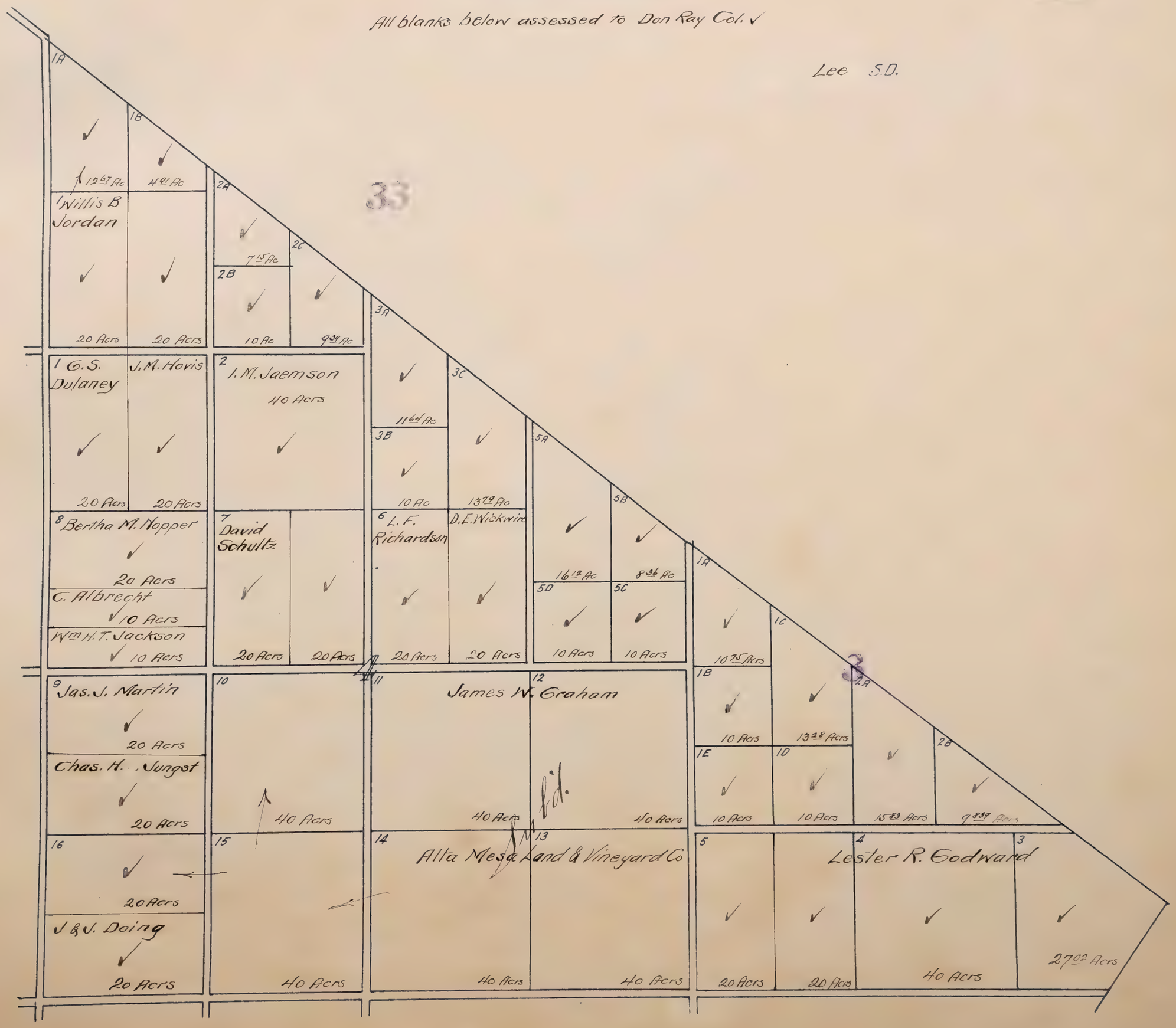

DON RAY

Mapped.

DON RAY COLONY NO.1

LOCATED

Near Galt

Scale: 1 inch = 150 feet.

Colony S.D.

All blanks below assessed to Don Ray Col. ✓



DON RAY COLONY NO. 1

NEAR GALT

Scale: 1 inch = 150 feet.

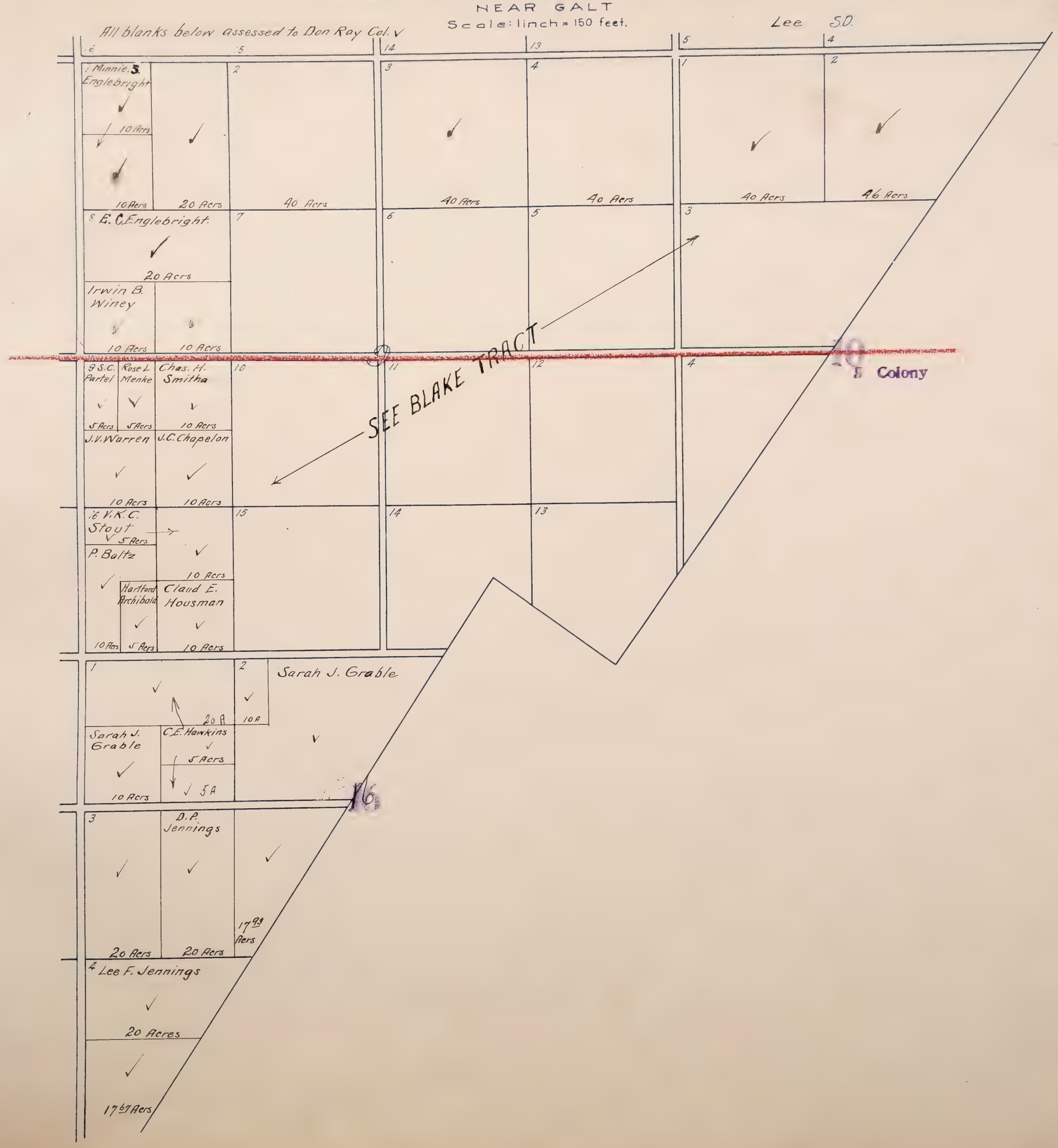

Mapped.

DON RAY COLONY NO. 1

NEAR GALT

Scale: 1 inch = 150 feet.

Mapped.

DON RAY COLONY NO.1

NEAR GALT

All blanks below assessed to Don Ray Colony. Scale: 1 inch = 150 feet.



Mapped.

DON RAY COLONY NO.1

Note – All blanks below assessed to Don Ray Col. ✓

NEAR GALT

Scale: 1 inch = 150 feet.

Davis Colony Dillard S.D.

469

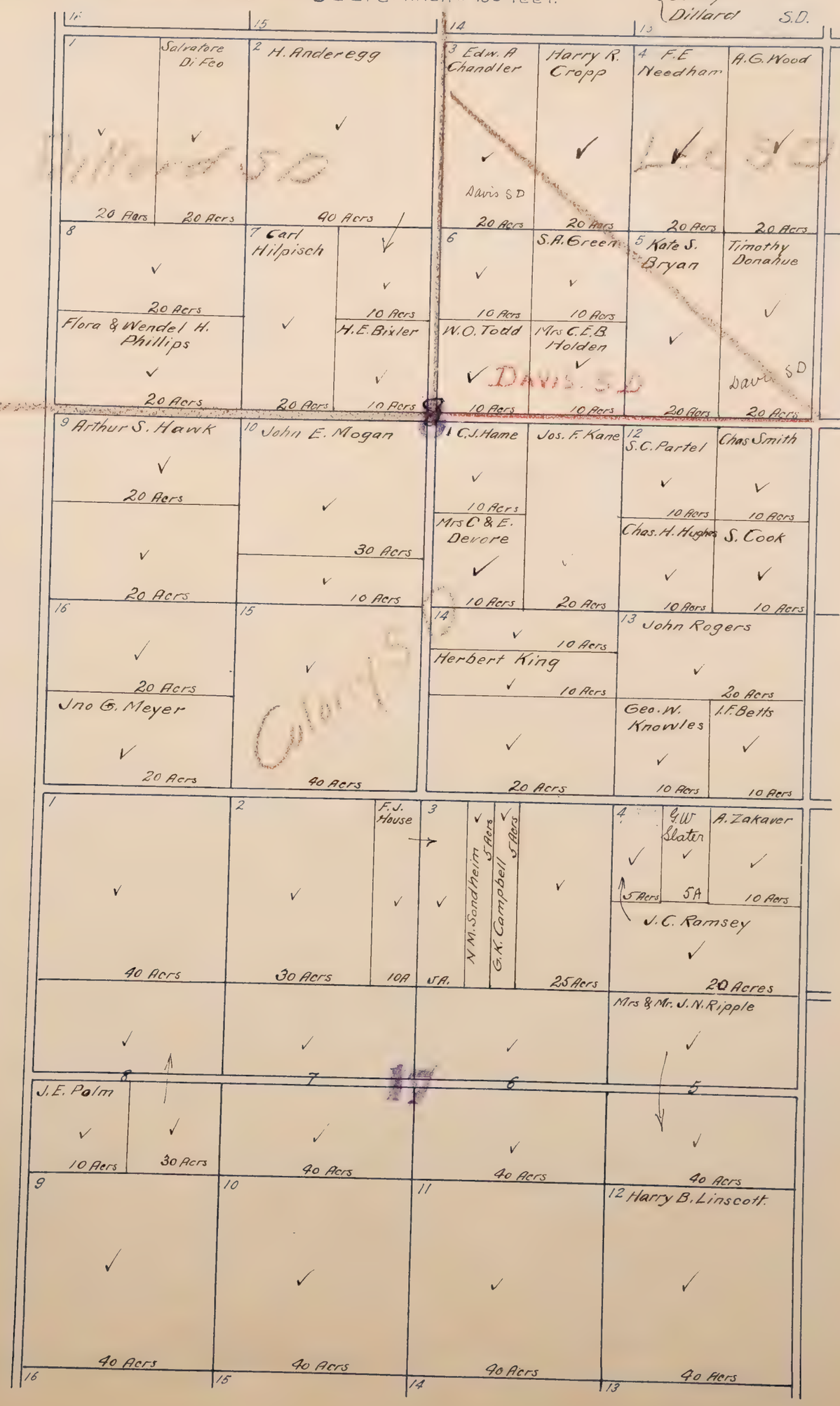

DYER TRACT

located in

S.W.1/4 Sec. 30 T.8 N. R.5 E.

Scale: 1 in = 100 feet.

Pacific S.D.

All blanks below assessed to Phillip S. Driver.

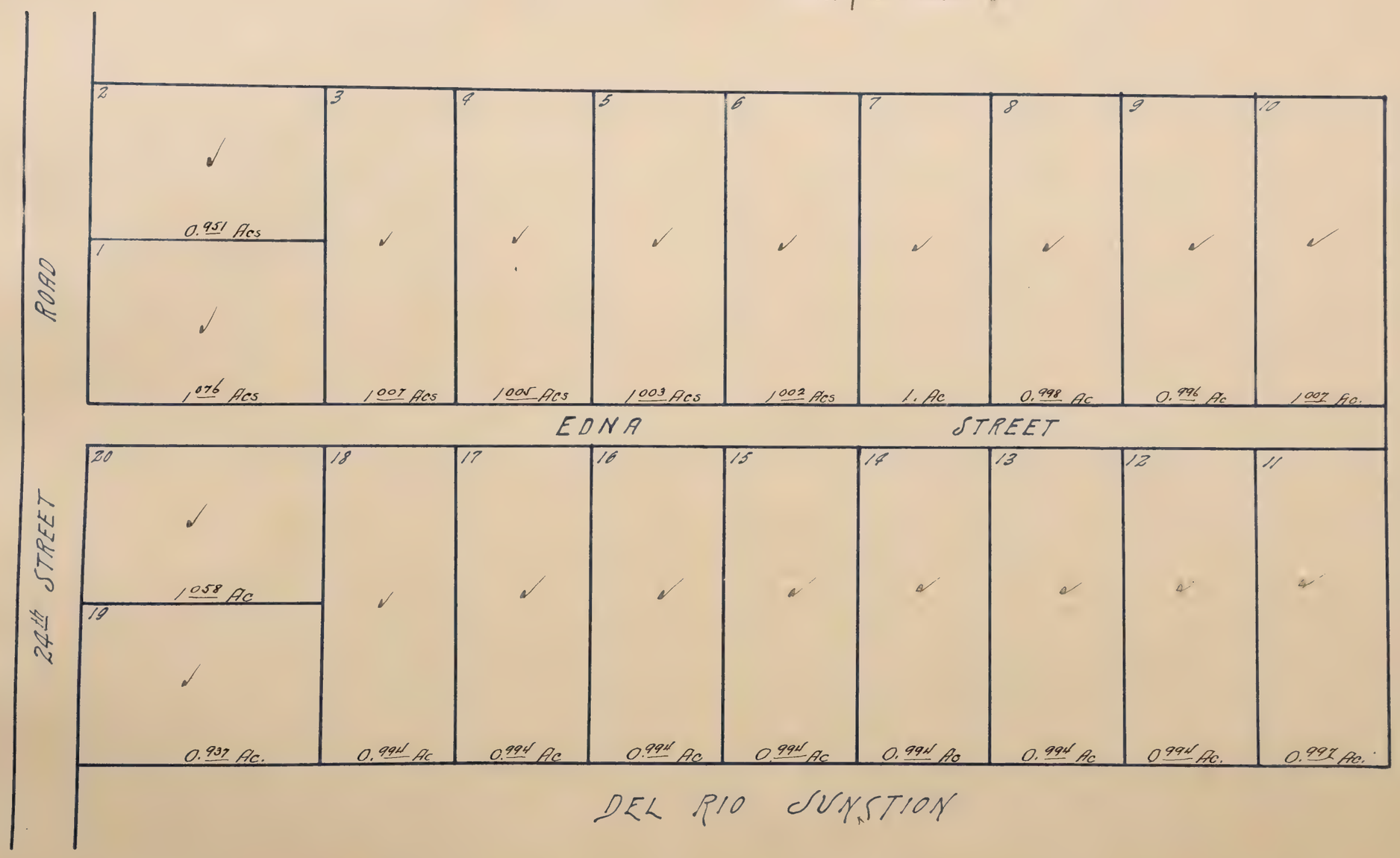

Mapped.

E. Del Paso Ht

EAST DEL PASO HEIGHTS

Located in

Sec. 17 Rancho Del Paso.

Scale: 1" = 100 ft.

All blanks below assessed to East Del Paso Heights

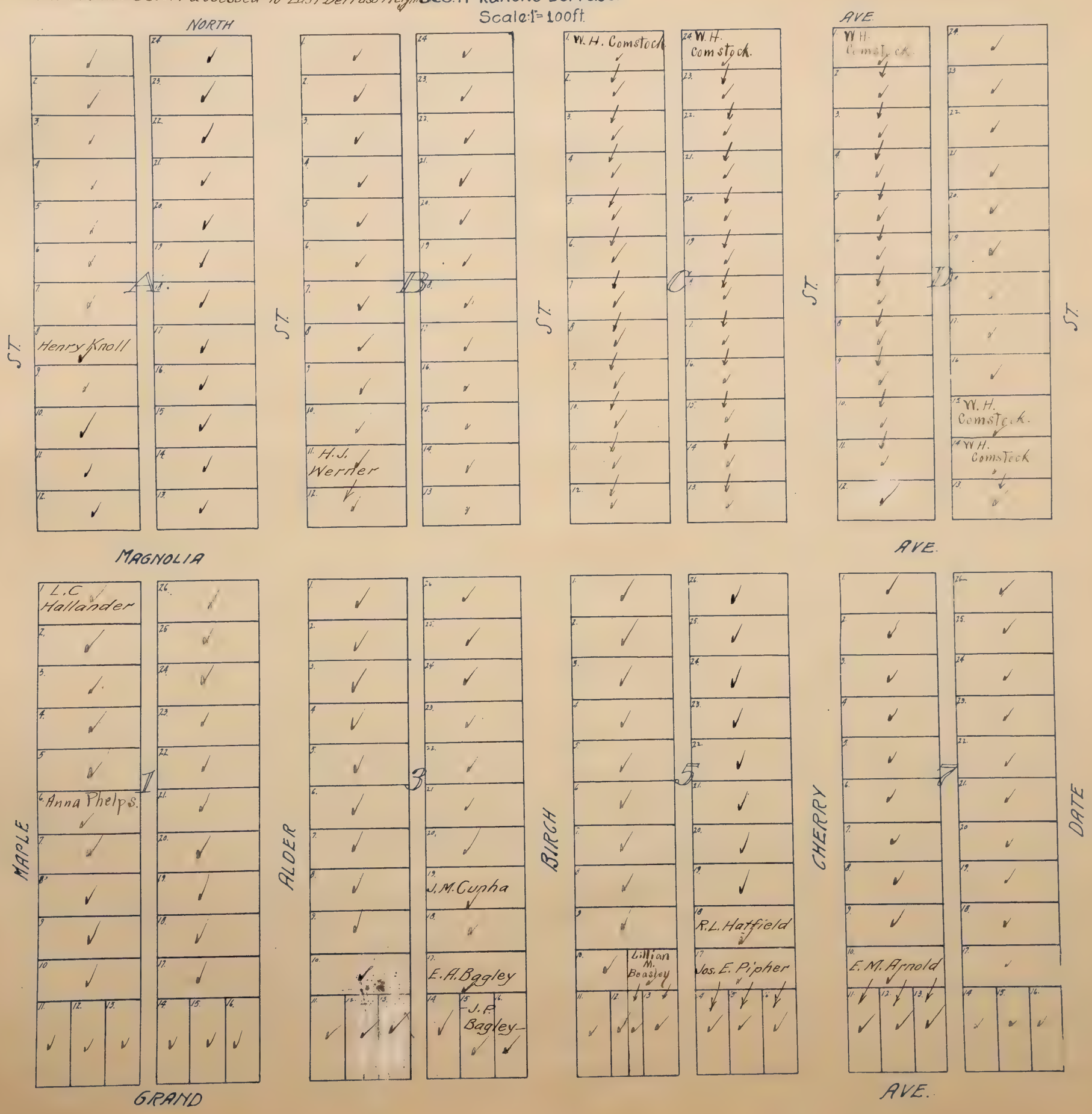

Mapped.

EAST DEL PASO HEIGHTS

Located in
Sec. 17 Rancho Del Paso.
Scale: 1" = 100 ft.

All blanks below assessed to East Del Paso Heights

North Sacto S.D.

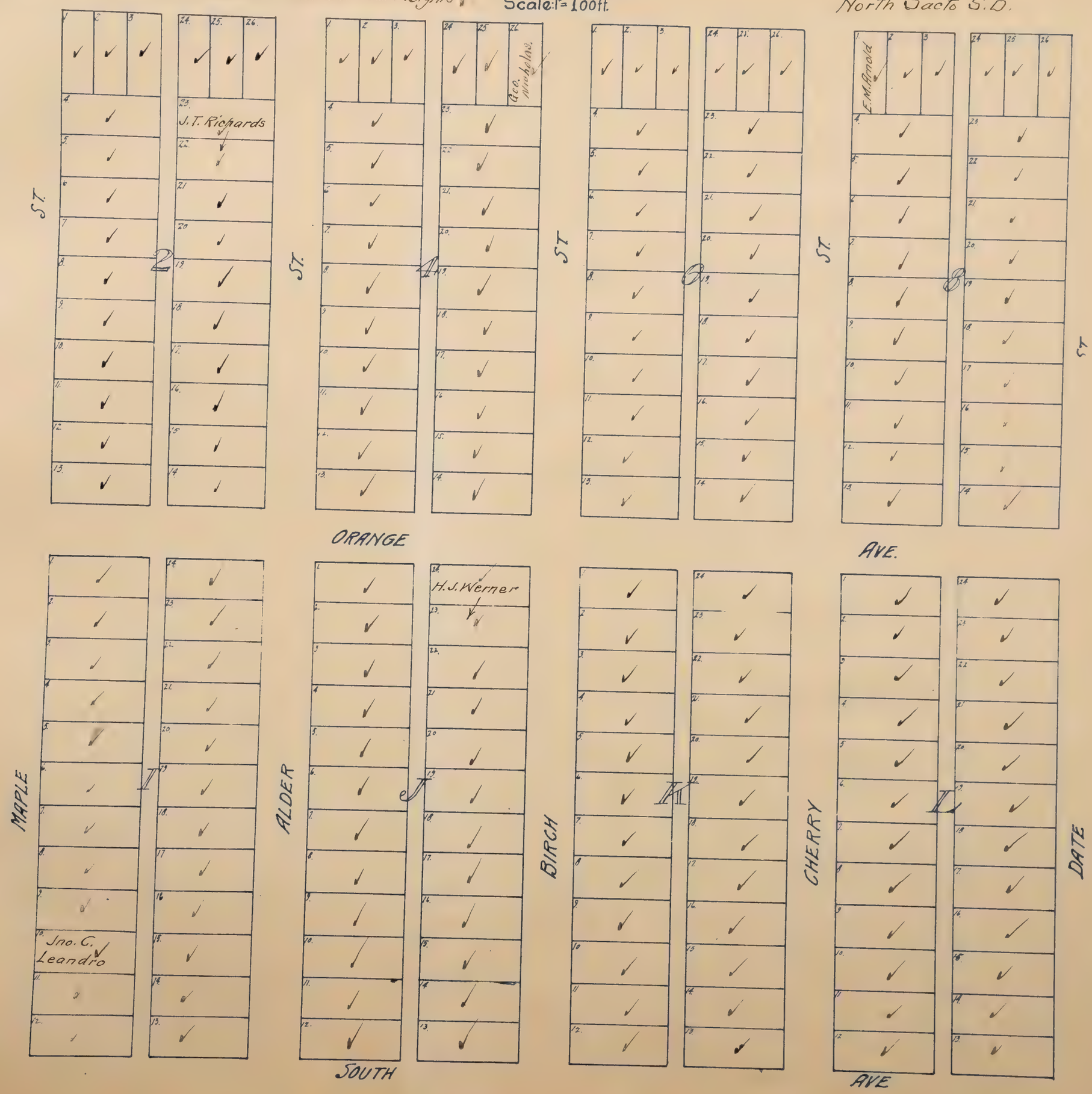

EAST DEL PASO HEIGHTS

Located in
Sec 17 Rancho Del Paso
Scale: 1" = 100 ft.

All blanks below assessed to East Del Paso Heights ✓

Mapped.

EAST DEL PASO HEIGHTS

Located in
Sec. 17 Rancho Del Paso
Scale: 1" = 100 ft.

All blanks below assessed to East Del Paso Heights

Mapped.

EAST DEL PASO HEIGHTS ADD'N No. 1.

located in
N.E. 1/4 Sec 17 Rancho Del Paso
Scale: 1" = 300 ft.

All blanks below assessed to Song Hing ✓

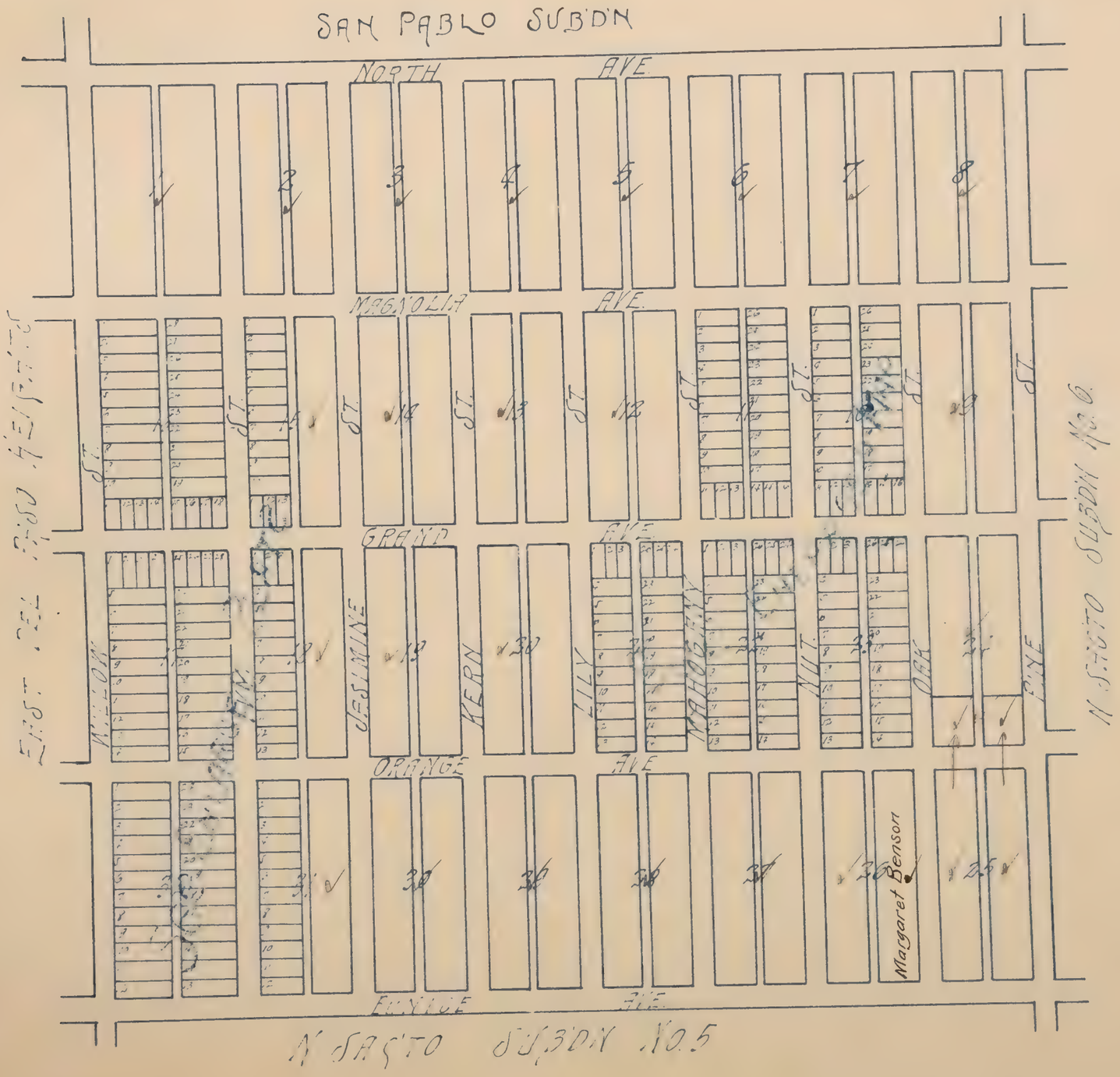

E. Del Paso Ad

EAST DEL PASO HEIGHTS
ADD'N No 1
located in
N.E. 1/4 Sec 17 Rancho Del Paso
Scale: 1" = 100 ft.

All blanks below assessed to Song Hing

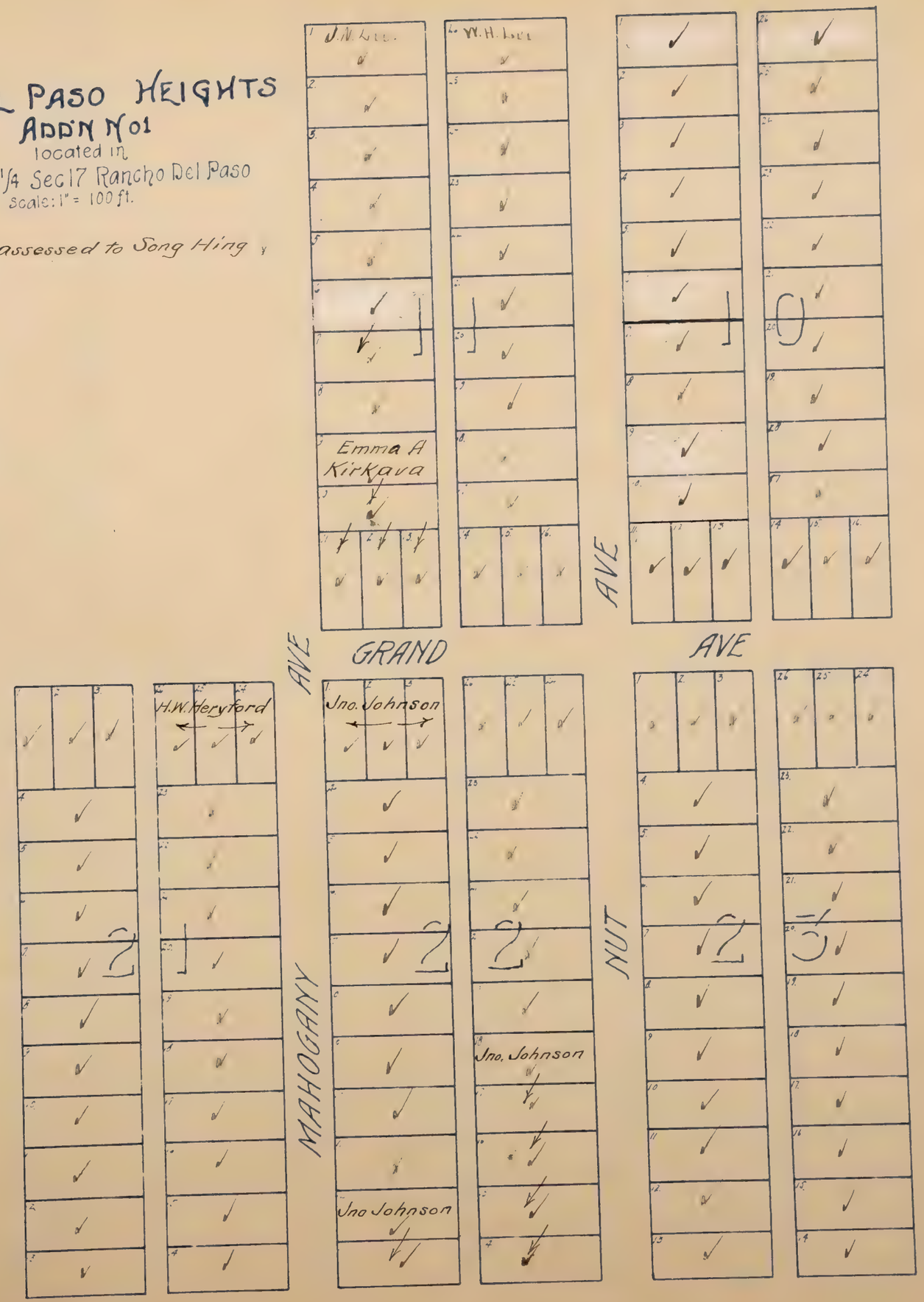

Mapped.

492

EAST DEL PASO HEIGHTS
ADD'N No 1
located in
N.E. 1/4 Sec 17 Rancho Del Paso
Scale: 1" = 100 ft.

All blanks below assessed to Song Hing ✓

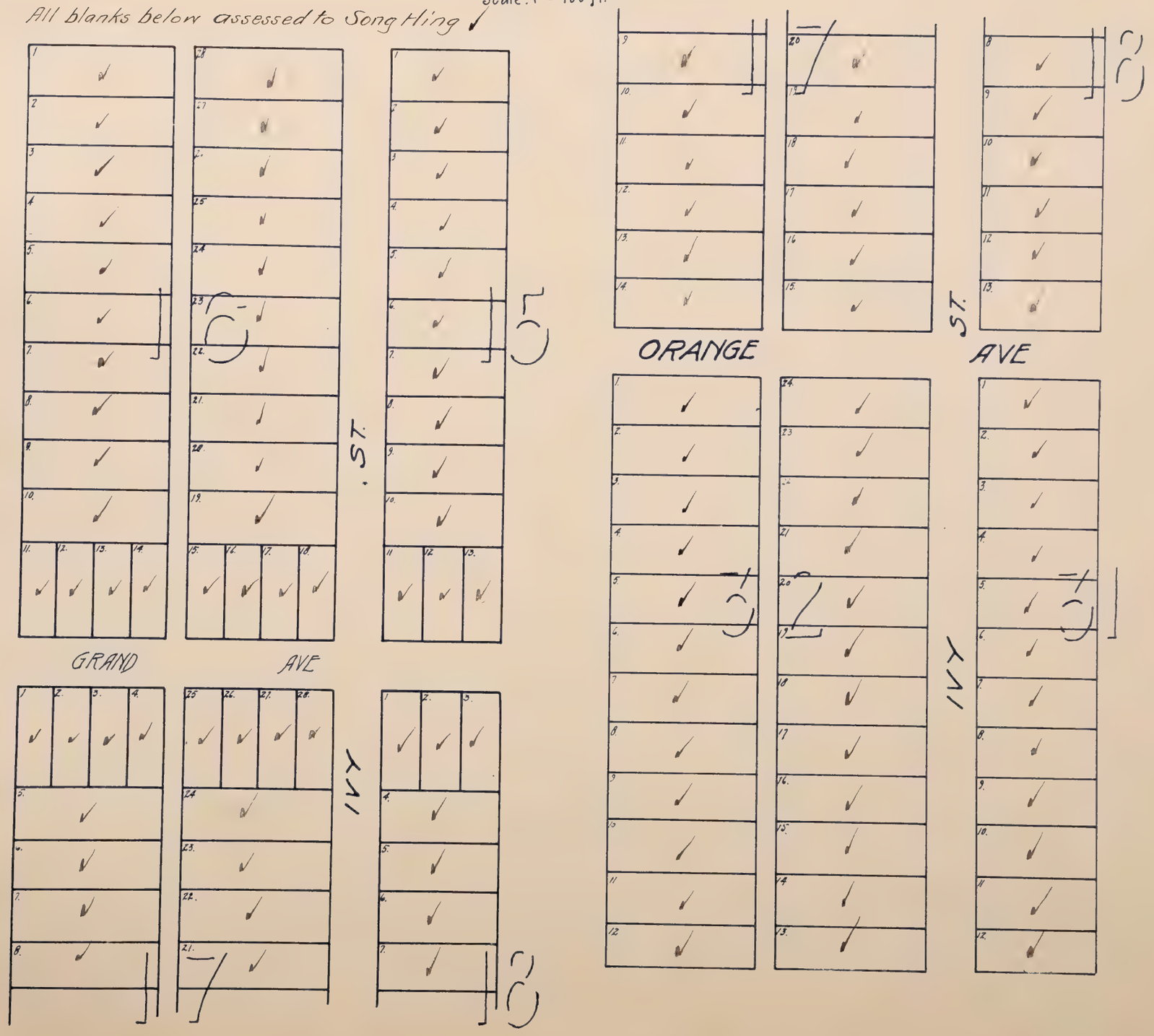

Mapped.

PORTION OF

EAST NICHOLS PARK

LOCATED IN

N.W. 1/4 of Sec. 20 T8N., R.5E.

Sacramento County California

Scale 1" = 80'

All blanks below assessed to E.A. Theile, B.F. Driver and D.M. Stotts.

Fruit Ridge S.D.

E. Nichols

PORTION OF

EAST NICHOLS PARK

LOCATED IN

N.W. ¼ of Sec. 20 T8N., R.5E.

Sacramento County California

Scale 1" = 80'

All blanks below assessed to E.A. Theile; B.F. Driver and H.M. Stotts. ✓

Fruit Ridge S.D.

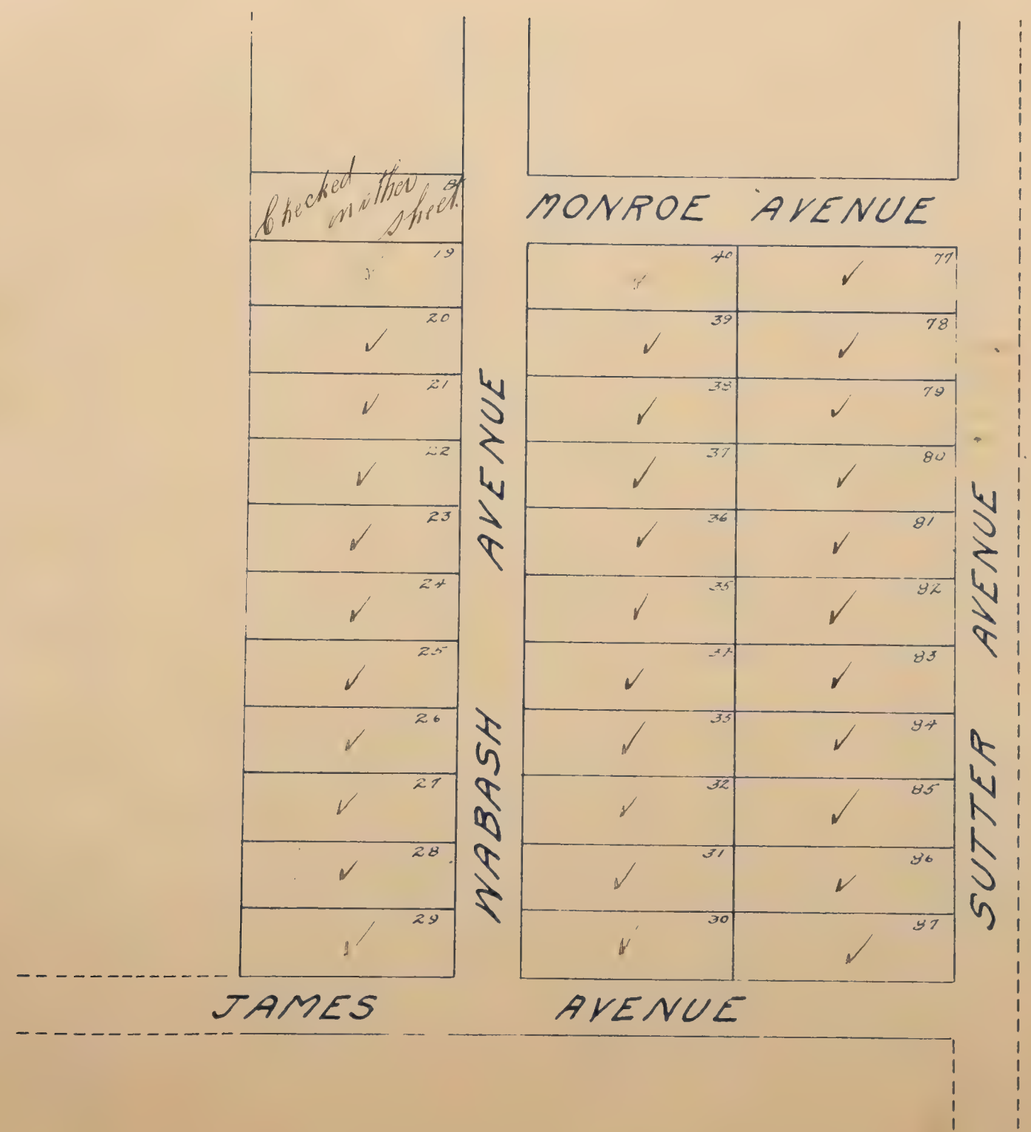

Mapped.

EDGEMONT.

LOCATED IN

SEC'S 9.10 & 15 T.8 N.R 5 E.

Scale 100 feet = 1 inch

All blanks below assessed to Valley Realty Co.

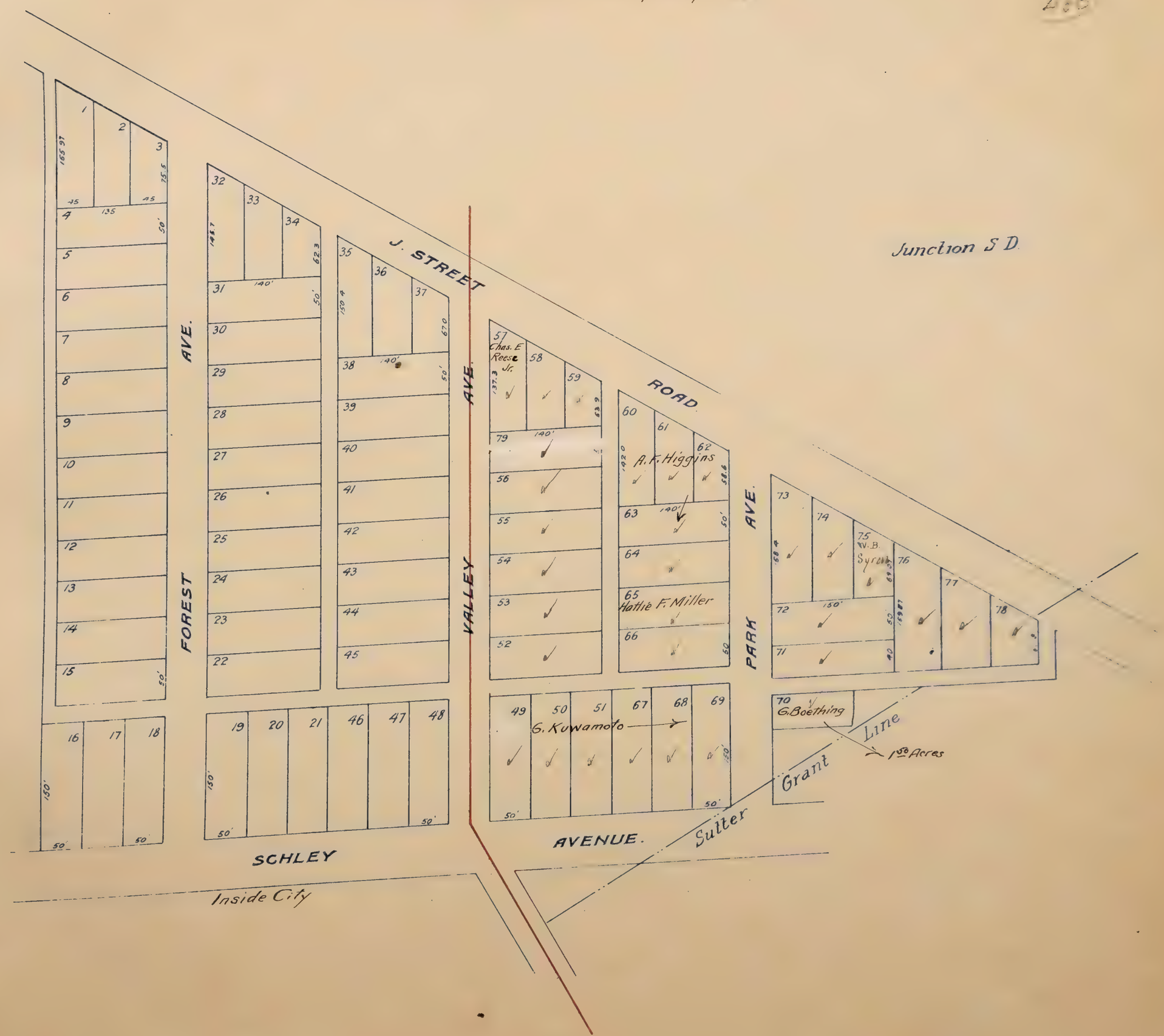

Edgemont

Mapped.

EHRENBREITSTEIN TRACT

LOCATED IN

N.W. 1/4 of Sec. 31 - T. 8, N, R. 6.E

SCALE 1 in = 4 Chs.

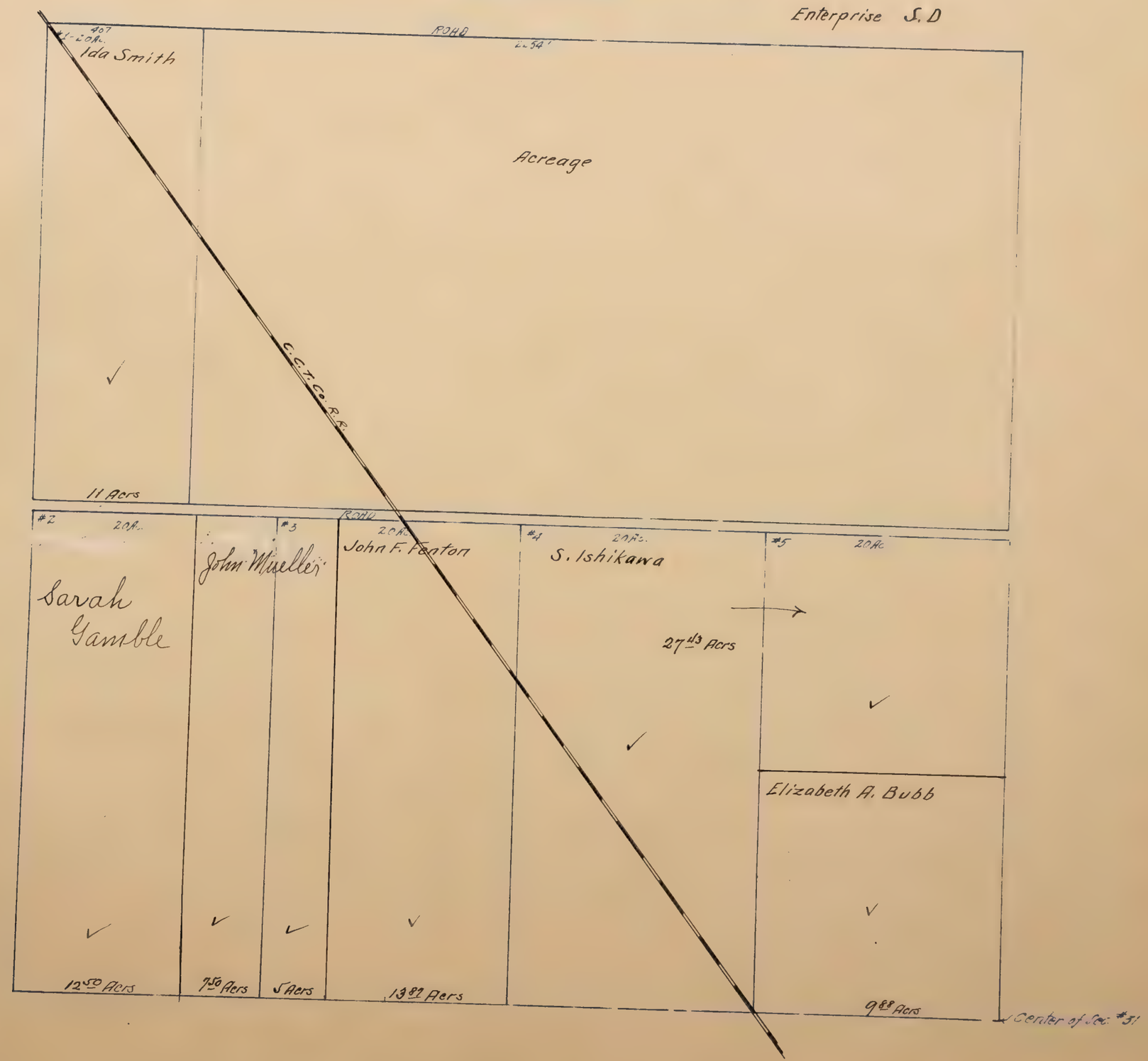

Ehrenbreits'n

Mapped.

EHRHARDT ACRES

LOCATED IN

Sec. 8 T 7N. R 5E

Scale: 6 chains = 1 inch.

Prairie S.D.

All blanks below assessed to F.W. Ehrhardt ✓

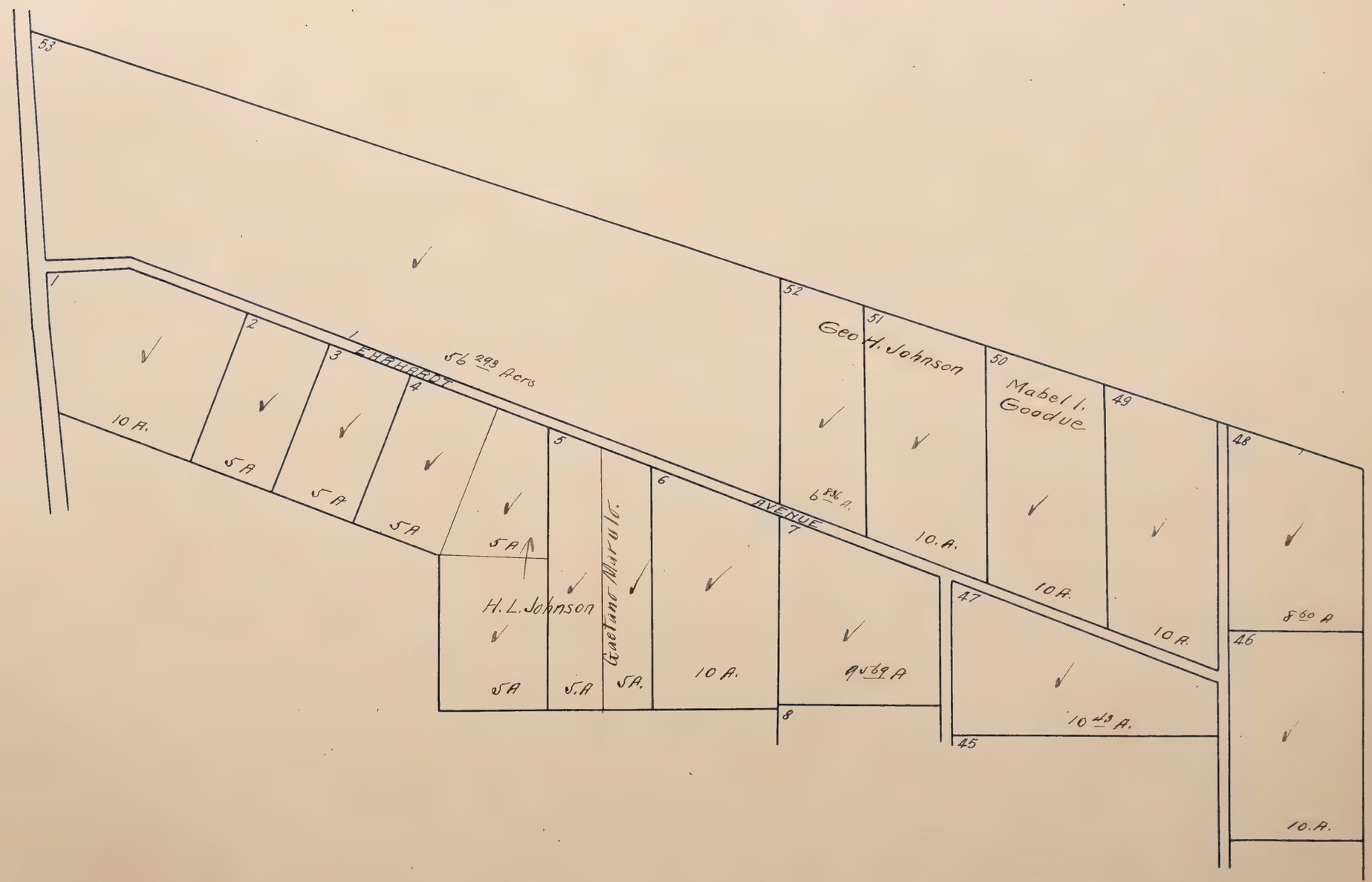

Ehrhardt

Mapped.

EHRHARDT ACRES

LOCATED IN

Sec. 8 T 7 N. R 5 E

Scale: 6 chains = 1 inch.

Prairie S.D.

All blanks below assessed to F.W. Ehrhardt.

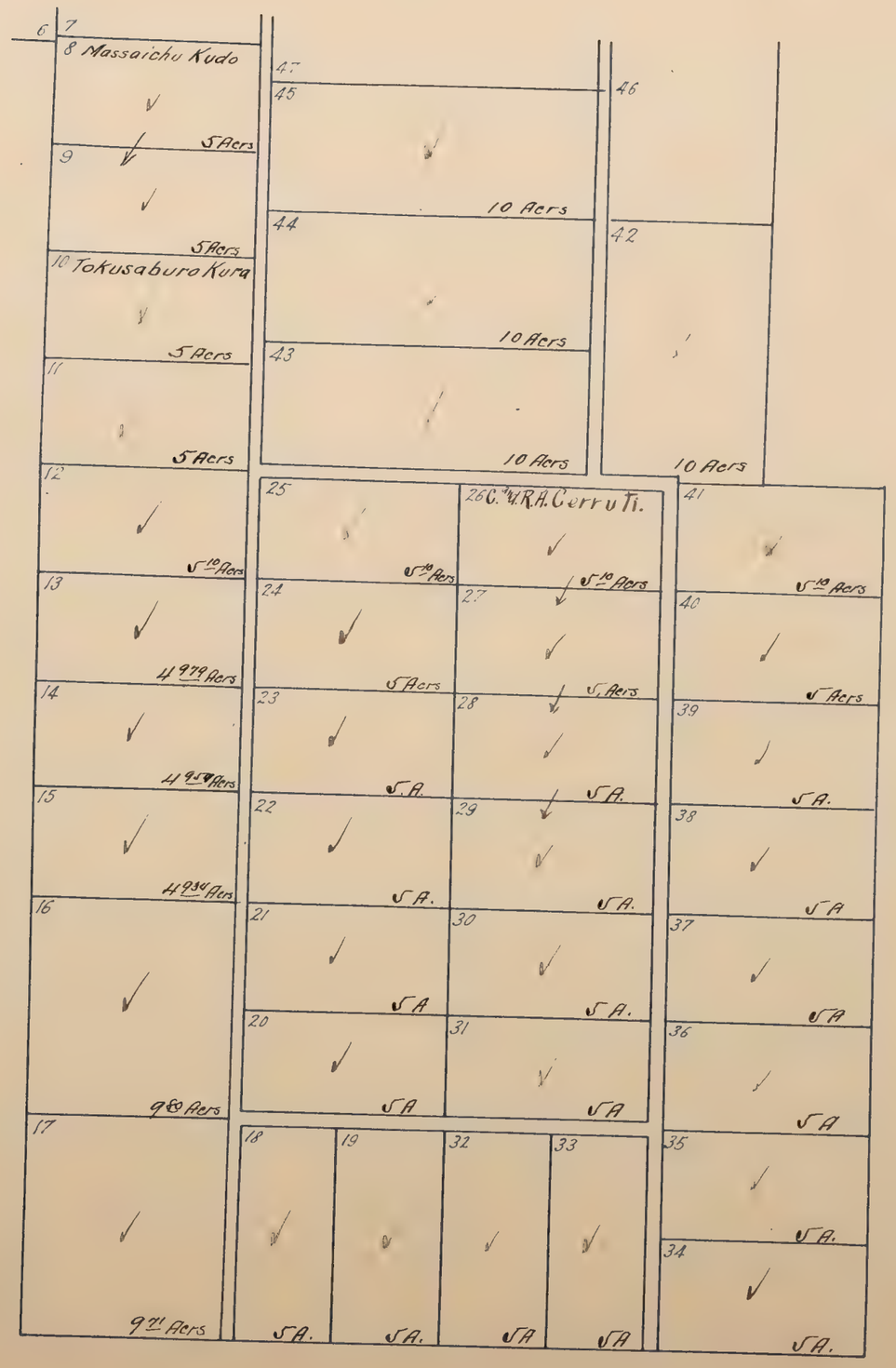

Mapped.

ELK GROVE

Scale 200 feet = 1 in

ELK GROVE

Mapped.

ELK GROVE.

Scale 200 feet = 1 inch.

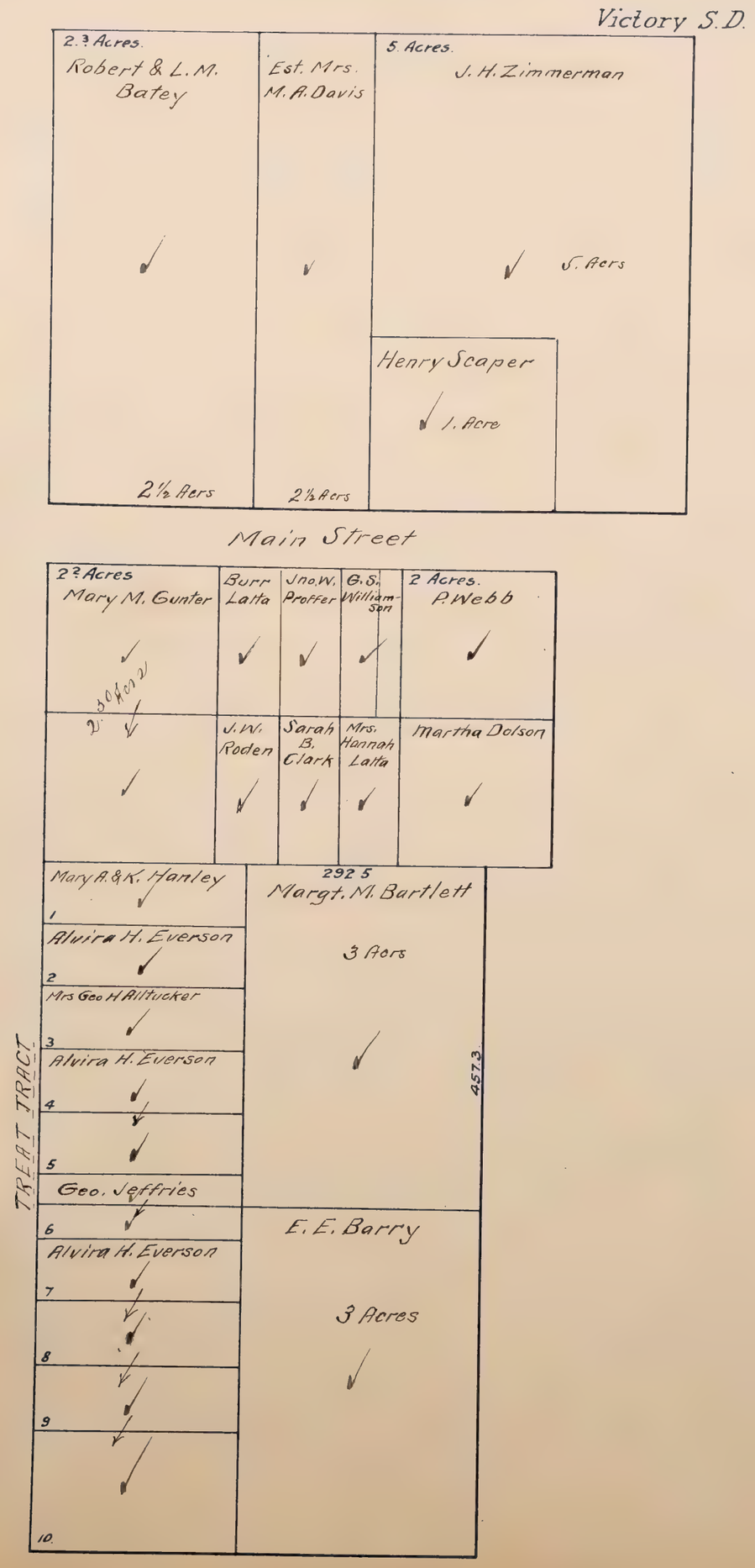

Mapped.

EL PARAISO

LOCATED IN SECS. 28, 29 T. 8 N. R. 5 E.

Scale, 1 inch = 4 chains.

El Paraiso

Mapped.

ELVERTA

LOCATED IN THE

Secs 17,19 & 20, T.10N. R.5E

Scale: 200'=1"

Lincoln S.D.

ELVERTA

Mapped.

ELVERTA

LOCATED IN THE

Secs. 17, 19 & 20, T. 10 N. R. 5 E

Scale: 200' = 1"

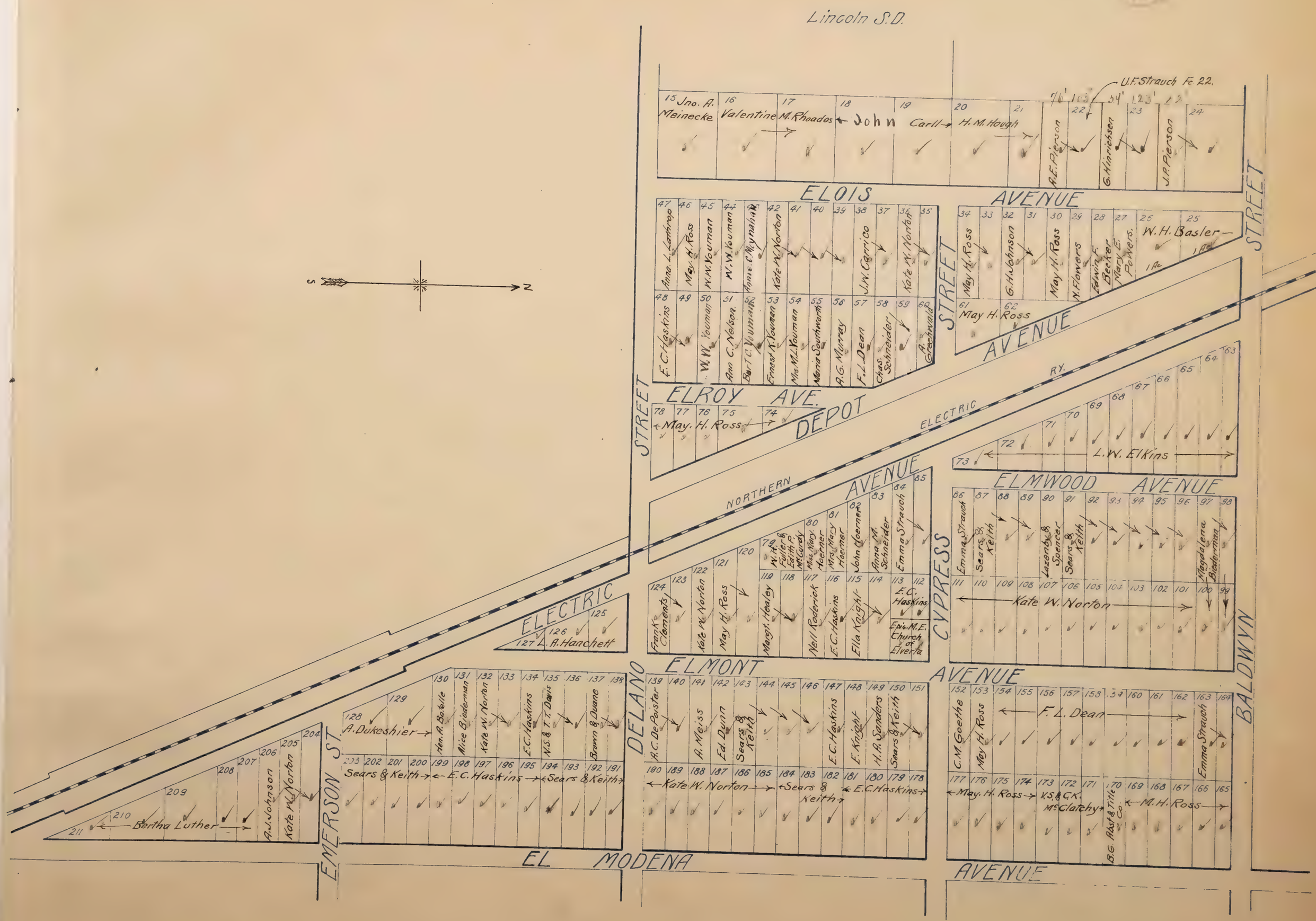

Mapped

ELVERTA Nº 2

LOCATED IN

Sec. 8 & 17, T. 10 N., R. 5 E.

Scale: 500' = 1"

All blanks below assessed to May Helen Ross

Lincoln S.D.

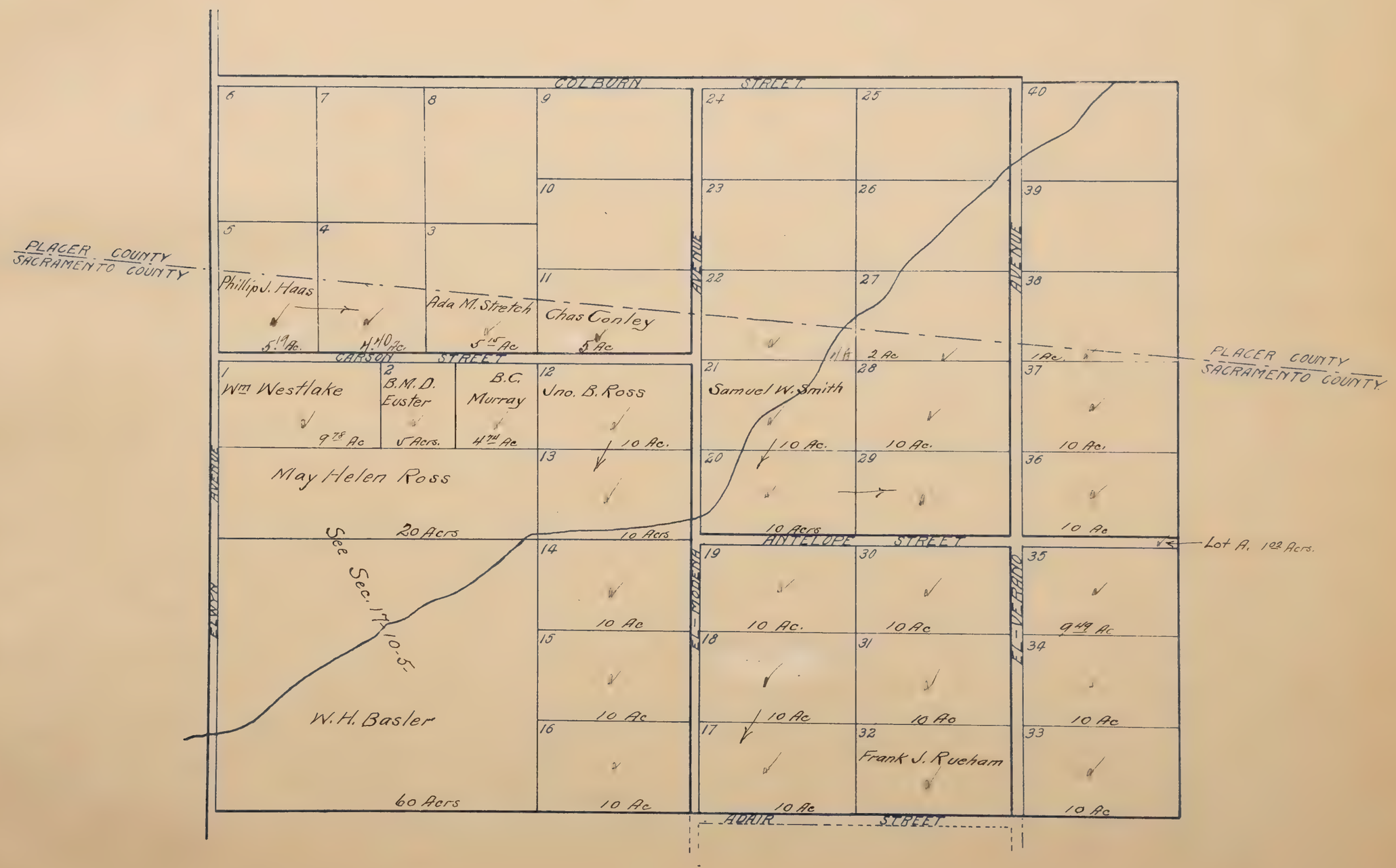

ESAU GARDNER TRACT

LOCATED IN

SE 1/4 Sec 36. T8N R5E. & 1/2 of Sec. 1. T7N R5E

Scale: 550'=1"
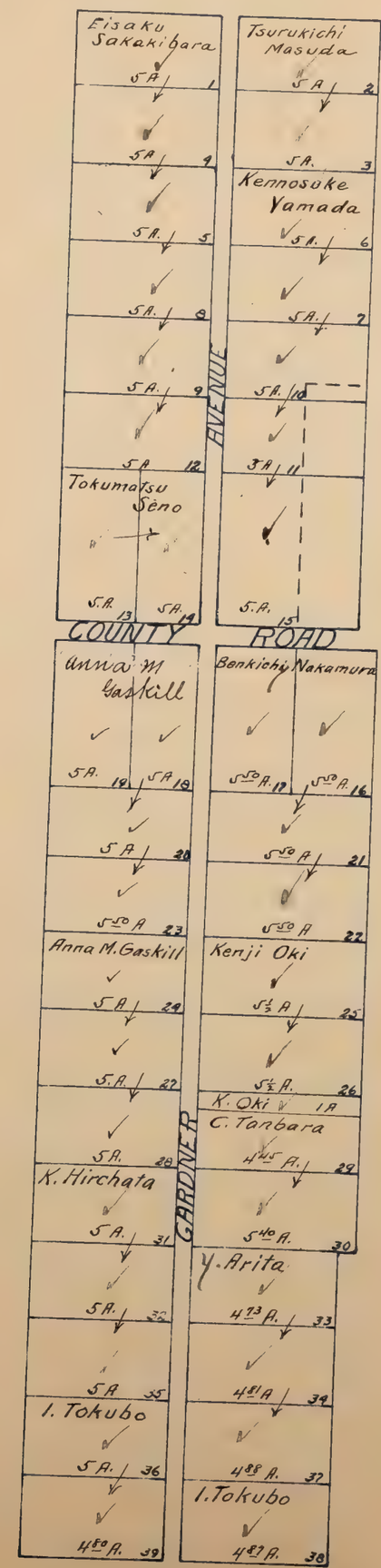
Florin S.D.